

Total Active Registered Syrians

656,246



Urban

532,284

81.1%



Camps

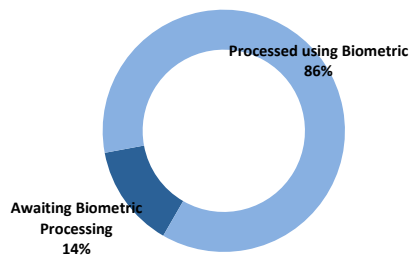
123,962

18.9%

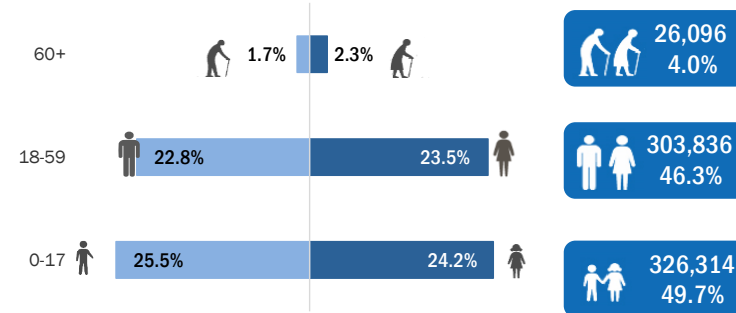
Standard Age and Gender

Age	0-4	5-11	12-17	18-35	36-59	60+	Total	%
Female	46,637	67,301	44,944	95,000	59,294	15,237	328,413	50.0%
Male	49,237	71,174	47,021	96,096	53,446	10,859	327,833	50.0%
Total	95,874	138,475	91,965	191,096	112,740	26,096	656,246	100%
	14.6%	21.1%	14.0%	29.1%	17.2%	4.0%		

Biometric Statistics (IRIS)



Age-Gender Breakdown



Place of Origin	Count	%
Dar'a	261,452	39.8%
Homs	106,124	16.2%
Aleppo	74,481	11.3%
Rural Damascus	74,471	11.3%
Damascus	46,716	7.1%
Hama	37,721	5.7%
Ar-raqqa	18,146	2.8%
Idleb	12,253	1.9%
Deir-ez-zor	7,527	1.1%
Other	5,814	0.9%
Al-hasakeh	5,410	0.8%
Quneitra	2,795	0.4%
As-sweida	1,601	0.2%
Lattakia	1,367	0.2%
Tartous	368	0.1%

Specific Needs	Count	%
Serious medical condition	59,614	9.1%
Specific legal and physical protection needs	32,830	5.0%
Child at risk	28,835	4.4%
Disability	24,502	3.7%
Single parent	17,560	2.7%
Woman at risk	12,959	2.0%
Older person at risk	6,057	0.9%
Unaccompanied or separated child	2,401	0.4%
Total	184,758	28.2%

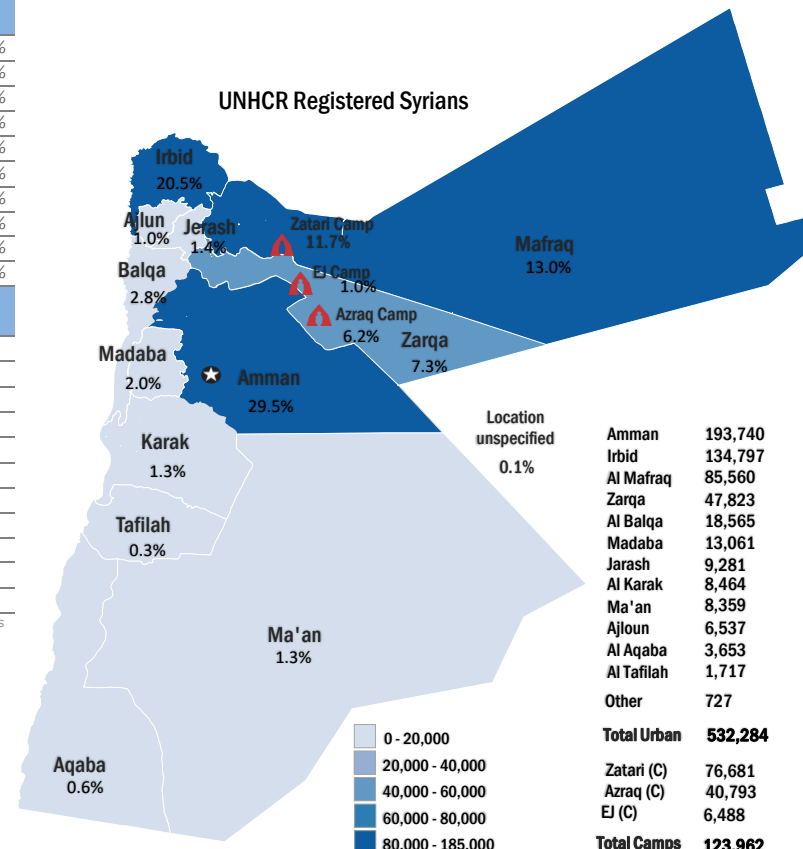
* An individual can have more than one specific need

Registration Trend	Count	%
2011	2,361	0.2%
2012	130,205	12.1%
2013	667,419	62.2%
2014	121,355	11.3%
2015	41,024	3.8%
2016	53,615	5.0%
2017	28,682	2.7%
2018	27,532	2.6%
2019	22,294	2.1%
2020	4,116	0.4%

Arrivals	Count	%
Pre-2011	10,289	1.6%
2011	21,263	3.2%
2012	149,242	22.7%
2013	248,566	37.9%
2014	59,407	9.1%
2015	13,946	2.1%
2016	24,465	3.7%
2017	2,834	0.4%
2018	2,217	0.3%
2019	1,142	0.2%
2020	23	0.0%

* The new arrivals excludes newborn babies who will be represented under the

UNHCR Registered Syrians



Location	Count
Amman	193,740
Irbid	134,797
Al Mafraq	85,560
Zarqa	47,823
Al Balqa	18,565
Madaba	13,061
Jarash	9,281
Al Karak	8,464
Ma'an	8,359
Ajloun	6,537
Al Aqaba	3,653
Al Tafilah	1,717
Karak	1,367
Tafilah	1,142
Aqaba	23
Location unspecified	727
Total Urban	532,284
Zatari (C)	76,681
Azraq (C)	40,793
EJ (C)	6,488
Total Camps	123,962

* Coloured map only reflects refugees living outside camps.

Syrian Registration Trend since 01 March 2011

