

OVERVIEW OF THE REGISTERED AND COUNTED POPULATION

Total Population

858,898

Total registered and counted refugees

197,513

Total registered and counted families

Number of Refugees Counted in Family Counting Exercise



825,265

Total counted refugees

191,189

Total counted families

Number of Registered Refugees



33,633

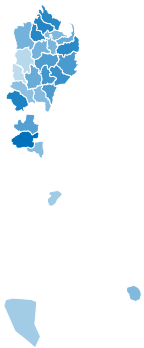
Total registered refugees

6,324

Total registered families

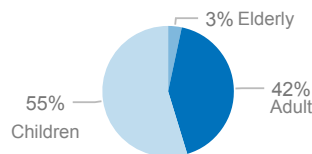
PROFILE OF THE REGISTERED AND COUNTED POPULATION

Density



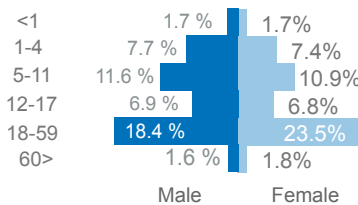
Age distribution

55 % of the Rohingya refugees are under 18 year of age



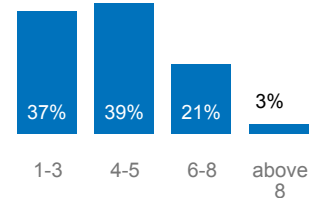
Demography

52 % of the Rohingya refugees are female



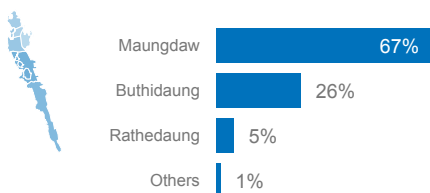
Family size

39 % of the families have a standard family size of 4-5 persons

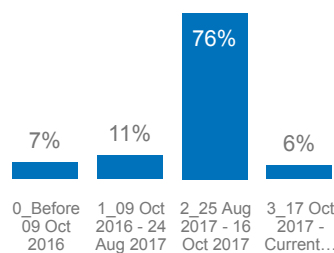


Place of origin

67 % of the Rohingya refugees comes from Maungdaw Township

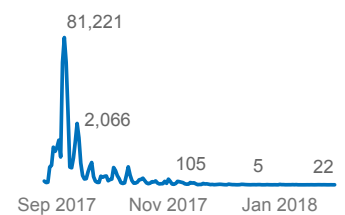


Period of arrival



Arrival trend (since August 2017)

61 % of the current population arrived in September 2017

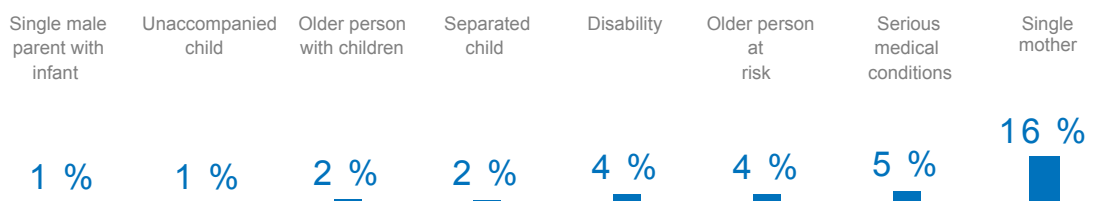


BREAKDOWN OF VULNERABILITIES

*Figures are the percentage of total families with at least one person with specific need. More than one specific need may be present within one family

31 %

of households have been identified with at least one vulnerability*



Camp	Total female new born	Total male new born	Total female infant 0-4	Total male infant 0-4	Total female children 5-11	Total male children 5-11	Total of female children 12-17	Total male children 12-17	Total of female adult 18-59	Total male adult 18-59	Total female elderly 60+	Total male elderly 60+	Total Individuals	Total Families
Camp 10	669	653	2,716	2,860	3,555	3,940	2,244	2,212	8,192	6,410	643	556	34,650	8,060
Camp 11	584	623	2,473	2,529	3,533	3,759	2,228	2,304	7,623	6,219	562	515	32,952	7,483
Camp 12	370	359	1,620	1,703	2,371	2,657	1,577	1,535	5,119	3,999	407	352	22,069	4,896
Camp 13	703	749	3,039	3,138	4,444	4,707	2,728	2,796	9,587	7,616	735	677	40,919	9,587
Camp 14	555	577	2,246	2,479	3,315	3,665	2,234	2,229	7,145	5,741	593	520	31,299	6,888
Camp 15	898	839	3,293	3,427	5,012	5,204	3,201	3,415	10,781	8,587	837	852	46,346	10,458
Camp 16	434	394	1,591	1,673	2,332	2,545	1,523	1,442	4,968	4,006	383	323	21,614	4,830
Camp 17	36	60	261	237	374	367	206	200	741	565	49	38	3,134	764
Camp 18	485	518	2,269	2,335	2,965	3,091	1,855	1,748	6,622	5,182	362	382	27,814	6,801
Camp 19	314	302	1,429	1,514	2,049	2,271	1,322	1,358	4,397	3,438	314	274	18,982	4,354
Camp 1E	649	730	2,721	2,890	4,156	4,382	2,597	2,719	9,082	7,609	790	683	39,008	8,959
Camp 1W	756	756	2,882	2,898	4,334	4,390	2,642	2,739	9,446	7,602	843	737	40,025	9,229
Camp 20	18	12	60	53	101	91	46	49	193	151	9	12	795	196
Camp 2E	521	498	2,057	2,109	3,024	3,323	1,698	1,744	6,616	5,024	494	421	27,529	6,573
Camp 2W	398	385	1,720	1,819	2,662	2,937	1,502	1,507	5,522	4,434	477	357	23,720	5,368
Camp 3	684	736	3,035	3,084	4,179	4,412	2,518	2,685	9,341	7,299	677	587	39,237	9,109
Camp 4	475	495	1,959	2,050	2,892	2,977	1,658	1,644	6,082	4,704	413	321	25,670	6,352
Camp 5	455	492	2,006	2,088	2,816	2,880	1,580	1,653	6,070	4,722	462	420	25,644	6,153
Camp 6	514	442	1,971	2,090	2,665	2,833	1,427	1,533	5,673	4,499	427	384	24,458	5,693
Camp 7	722	729	2,966	3,053	4,180	4,385	2,635	2,596	9,088	7,166	719	656	38,895	9,248
Camp 8E	528	531	2,418	2,508	3,588	3,702	2,452	2,393	7,858	6,288	593	587	33,446	7,721
Camp 8W	554	531	2,598	2,568	3,430	3,615	2,042	2,157	7,612	6,084	606	544	32,341	7,420
Camp 9	619	562	2,767	2,785	3,983	4,019	2,479	2,502	8,506	6,917	713	689	36,541	8,618
Chakmarkul	219	210	852	917	1,283	1,347	731	799	2,825	2,300	169	129	11,781	2,860
Jadimura	367	347	1,747	1,747	2,600	2,811	1,547	1,634	5,237	3,763	331	309	22,440	4,984
Kutupalong RC	85	71	1,110	1,299	1,983	2,110	1,562	1,515	4,614	3,641	288	273	18,551	3,725
Leda A	255	259	1,100	1,154	1,566	1,701	1,009	987	3,357	2,489	219	209	14,305	3,379
Leda B	45	50	210	246	328	311	246	217	735	496	68	46	2,998	712
Leda C	104	96	483	533	821	816	421	465	1,624	1,088	116	98	6,665	1,617
Leda D	143	176	760	733	1,170	1,299	785	722	2,346	1,680	177	109	10,100	2,281
Leda MS	198	188	839	909	1,761	1,786	925	1,009	3,247	2,573	211	137	13,783	3,035
Nayapara Exp	436	365	1,823	1,904	2,926	3,169	1,961	1,811	6,190	4,294	419	351	25,649	5,887
Nayapara RC	90	89	1,607	1,678	2,912	3,037	2,352	2,369	6,962	4,760	434	396	26,686	5,716
No Camp	85	96	409	444	535	550	394	359	1,260	1,012	107	87	5,338	1,245
Shamlapur	183	202	818	853	1,472	1,507	637	656	2,723	1,714	173	164	11,102	2,693
Unchprang	413	387	1,613	1,808	2,573	2,644	1,696	1,688	4,877	4,003	378	332	22,412	4,619
Total	14,564	14,509	63,468	66,115	93,890	99,240	58,660	59,391	202,261	158,075	15,198	13,527	858,898	197,513

Arrival Month	0_Before 09 Oct 2016		1_09 Oct 2016 - 24 Aug 2017		2_25 Aug 2017 - 16 Oct 2017		3_17 Oct 2017 - Current date		Total	
Camp	Total Families	Total Individuals	Total Families	Total Individuals	Total Families	Total Individuals	Total Families	Total Individuals	Total Families	Total Individuals
Camp 10	10	45	628	2,678	7,180	30,910	242	1,017	8,060	34,650
Camp 11	1	3	1,148	5,105	6,225	27,394	109	450	7,483	32,952
Camp 12	3	15	237	1,076	4,468	20,148	188	830	4,896	22,069
Camp 13	11	42	791	3,455	8,380	35,870	405	1,552	9,587	40,919
Camp 14	7	25	597	2,774	6,056	27,464	228	1,036	6,888	31,299
Camp 15	11	47	717	3,173	9,575	42,506	155	620	10,458	46,346
Camp 16	5	25	282	1,251	4,476	20,071	67	267	4,830	21,614
Camp 17	4	17	34	132	446	1,842	280	1,143	764	3,134
Camp 18	14	60	173	717	4,713	19,491	1,901	7,546	6,801	27,814
Camp 19			373	1,693	3,309	14,497	672	2,792	4,354	18,982
Camp 1E	33	159	1,586	6,816	6,746	29,539	594	2,494	8,959	39,008
Camp 1W	19	75	1,025	4,391	7,641	33,277	544	2,282	9,229	40,025
Camp 20			1	5	143	602	52	188	196	795
Camp 2E	3,149	13,373	1,624	6,888	1,759	7,101	41	167	6,573	27,529
Camp 2W	1,799	8,281	1,351	5,906	2,087	8,945	131	588	5,368	23,720
Camp 3	15	71	955	4,197	7,884	33,906	255	1,063	9,109	39,237
Camp 4	12	52	240	991	3,438	13,951	2,662	10,676	6,352	25,670
Camp 5	18	69	551	2,356	5,131	21,231	453	1,988	6,153	25,644
Camp 6	57	257	1,081	4,872	4,451	18,895	104	434	5,693	24,458
Camp 7	119	522	1,051	4,536	7,799	32,626	279	1,211	9,248	38,895
Camp 8E	38	156	897	3,936	6,625	28,640	161	714	7,721	33,446
Camp 8W	22	104	658	2,884	6,376	27,764	364	1,589	7,420	32,341
Camp 9	89	349	2,144	8,731	6,308	27,140	77	321	8,618	36,541
Chakmarkul	7	28	149	651	2,450	10,154	254	948	2,860	11,781
Jadimura	48	230	485	2,279	3,923	17,835	528	2,096	4,984	22,440
Kutupalong RC	2,931	15,396	193	766	575	2,274	26	115	3,725	18,551
Leda A	10	38	330	1,447	2,920	12,373	119	447	3,379	14,305
Leda B	1	9	15	60	672	2,841	24	88	712	2,998
Leda C	59	242	100	402	1,408	5,850	50	171	1,617	6,665
Leda D	53	270	255	1,133	1,919	8,486	54	211	2,281	10,100
Leda MS	2,092	10,155	168	652	703	2,722	72	254	3,035	13,783
Nayapara Exp	46	236	493	2,203	4,971	21,751	377	1,459	5,887	25,649
Nayapara RC	3,753	19,772	249	970	1,360	4,773	354	1,171	5,716	26,686
No Camp	11	54	144	626	974	4,184	116	474	1,245	5,338
Shamlapur	260	1,195	287	1,222	2,079	8,400	67	285	2,693	11,102
Unchiprang	5	33	211	1,024	4,373	21,241	30	114	4,619	22,412
Total	14,712	71,405	21,223	91,998	149,543	646,694	12,035	48,801	197,513	858,898

Figures are the percentage of total families with at least one person with specific need. More than one specific need may be present within one family

Camp	Number of child headed families	Number of families with a person with disability	Number of families with older person at risk	Number of families with older person at risk with children	Number of families with people with serious medical condition	Number of single male parents with infants	Number of single female parent	Number of families with people with Specific Needs
Camp 10	325	428	374	270	552	102	1127	2619
Camp 11	235	294	314	166	251	72	1139	2087
Camp 12	108	144	202	104	139	34	785	1356
Camp 13	312	310	395	208	344	64	1430	2761
Camp 14	166	189	322	137	309	42	970	1869
Camp 15	252	319	523	188	409	60	1538	2984
Camp 16	108	171	202	82	162	37	710	1322
Camp 17	22	18	36	18	25	3	136	229
Camp 18	208	251	226	173	313	85	1180	2166
Camp 19	133	181	208	80	115	44	688	1311
Camp 1E	285	549	452	326	481	55	1085	2833
Camp 1W	123	392	440	213	448	65	1236	2713
Camp 20	5	5	4	2	4		21	41
Camp 2E	202	250	236	188	304	46	1062	2006
Camp 2W	91	271	226	110	254	55	704	1565
Camp 3	242	372	346	292	330	65	1429	2656
Camp 4	239	152	236	175	221	102	1327	2234
Camp 5	214	212	291	173	212	64	1117	1996
Camp 6	158	222	240	126	321	40	798	1791
Camp 7	170	362	375	248	471	113	1221	2774
Camp 8E	373	374	397	261	442	91	1135	2498
Camp 8W	236	249	265	160	298	80	722	1666
Camp 9	388	387	393	265	497	100	1062	2535
Chakmarkul	80	106	85	32	104	32	449	814
Jadimura	89	160	155	58	102	40	1148	1638
Kutupalong RC	68	352	103	37	772	9	561	1572
Leda A	113	113	124	66	135	19	708	1188
Leda B	14	20	34	13	14	3	191	262
Leda C	62	69	74	26	60	10	438	665
Leda D	74	72	78	37	86	18	529	795
Leda MS	74	129	100	31	80	17	483	845
Nayapara Exp	122	183	228	67	142	48	1298	1965
Nayapara RC	135	605	170	51	1202	33	1199	2835
No Camp	48	49	97	16	62	5	187	407
Shamlapur	58	75	99	43	70	11	756	1028
Unchiprang	95	160	156	77	153	16	581	1118
Total	5627	8195	8206	4519	9884	1680	31150	61144

Using GIS technology, polygons of the camps were established. The GPS coordinates of each family were then mapped into the polygons, in order to determine the total number of families and individuals within each camp.

Based on the high quality drone imagery and field mapping conducted by Site Planning unit, the total usable area and non-usable area was calculated jointly with IOM. While the usable area refers to areas populated by refugees, the non-usable areas refers to flood and landslide prone areas.

Note: The recommended minimum surface area is 45 m² per person when planning a refugee camp (including kitchen / vegetable gardening space). However the actual surface area per person (excluding garden space) should not be less than 30 m² per person.

Camp	Total Families	Total Individuals	Useable area	% useable area	Unuseable area	Average area per person (sqm)
Camp 20	196	795	230,466.42	0.46	268,065.66	289.89
Camp 17	764	3,134	105,265.74	0.12	773,225.50	33.59
Camp 12	4,896	22,069	487,402.76	0.77	143,735.69	22.09
Kutupalong RC	3,725	18,551	340,824.72	0.89	40,514.96	18.37
Camp 19	4,354	18,982	340,459.65	0.48	373,588.12	17.94
Camp 1E	8,959	39,008	608,228.12	0.96	25,354.87	15.59
Camp 4	6,352	25,670	358,275.42	0.32	765,423.70	13.96
Camp 13	9,587	40,919	566,311.36	0.76	180,248.89	13.84
Camp 8E	7,721	33,446	433,694.96	0.45	522,855.70	12.97
Camp 5	6,153	25,644	312,596.39	0.51	302,700.82	12.19
Camp 1W	9,229	40,025	453,408.96	0.85	80,984.99	11.33
Camp 2W	5,368	23,720	251,214.12	0.63	147,230.93	10.59
Camp 9	8,618	36,541	364,589.86	0.56	284,492.95	9.98
Camp 3	9,109	39,237	370,579.30	0.81	89,175.01	9.44
Camp 11	7,483	32,952	291,155.08	0.62	174,864.36	8.84
Camp 2E	6,573	27,529	231,810.44	0.60	157,511.49	8.42
Camp 8W	7,420	32,341	261,919.44	0.34	510,261.66	8.10
Camp 10	8,060	34,650	275,403.52	0.56	220,741.93	7.95
Camp 18	6,801	27,814	215,867.55	0.29	535,809.11	7.76
Camp 7	9,248	38,895	187,746.25	0.26	526,339.25	4.83
Camp 6	5,693	24,458	15,549.13	0.04	346,464.55	0.64