

swamp

Village

Block 1

Field

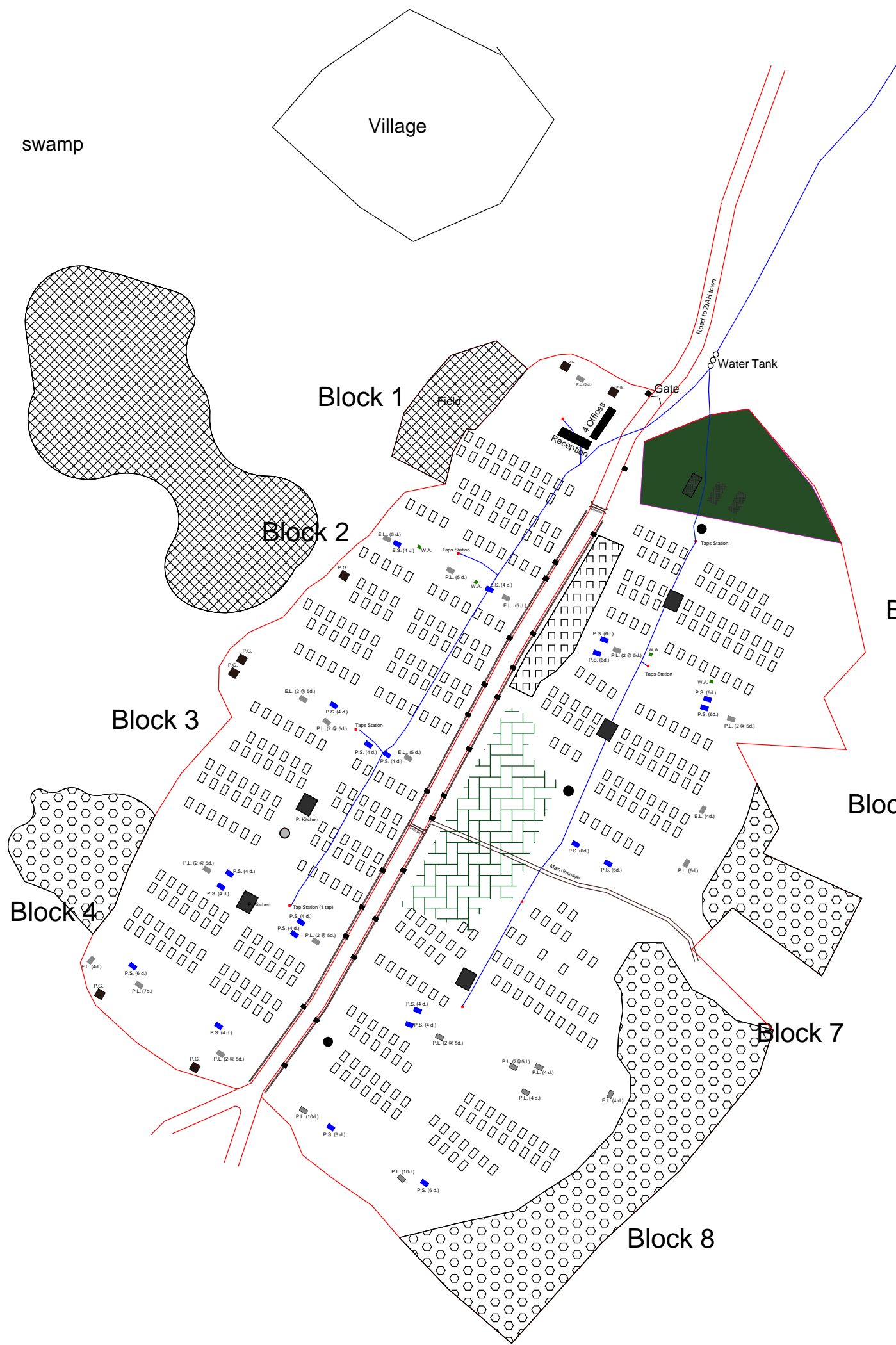
Block 2

Block 3

Block 4

Block 7

Block 8
























# ZIAH Refugee Camp

Surface site: 17.73 Hectares (33,92 Acres)

Scale: 1 / 3000

Last edition: 18.07.2011

## LEGEND

-  Existing field
-  Potential extension - site to clear
-  Garden area for refugees
-  Market
-  Temporary building
-  Communal kitchen
-  School tent
-  Dug well equipped with Hand-pump
-  P.G. (P.G.) - Pit Garbage
-  E.L. Emergency Latrine block (x doors)
-  P.L. Semi-permanent Latrine block (x doors)
-  E.S. Emergency Shower block (x doors)
-  P.S. Semi-permanent Shower block (x doors)
-  Reinforced concrete convert
-  Water piping with tap station (x taps)
-  Footbridge over drainage
-  Camp boundary
-  Sur-elevated tanks
-  W.A. Washing - Area

Block 5

Block 6

