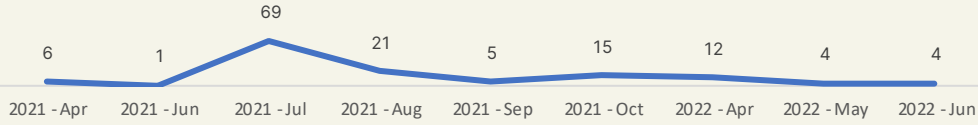


13,596

138

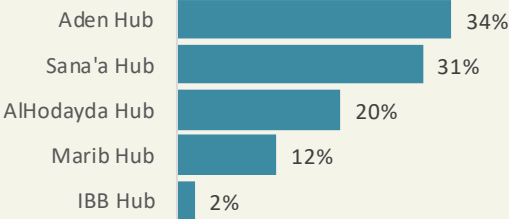
SITES FLOODING INCIDENTS REPORTED

Affected Households # Reported Incidents Households

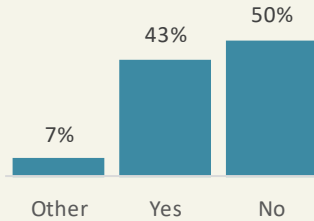


GENERAL INFORMATION

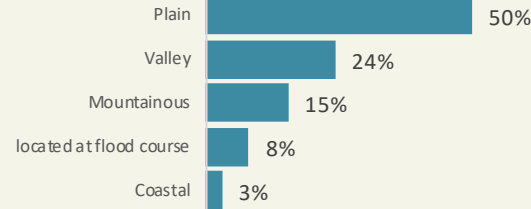
Incidents Per Hubs



Land Agreement

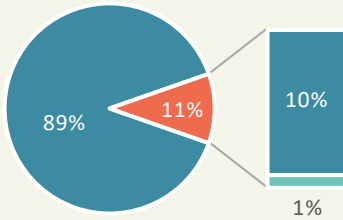


Topography of the site



Obstruction to access the location/site

- No obstruction to access
- Damage to access roads
- Damage to culverts

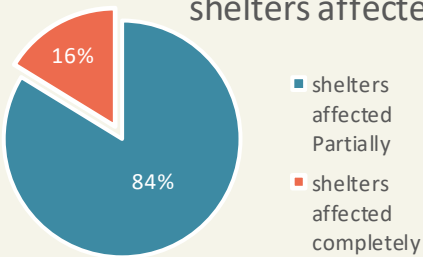


Is this location/site located in a flood prone zone? (select all that apply)



SHELTER GAPS

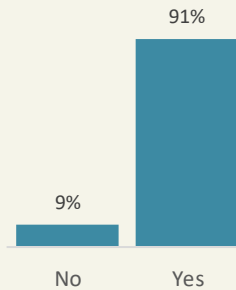
shelters affected



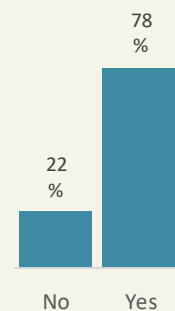
10,013

Shelters affected

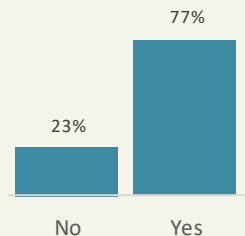
Are there any shelter needs?



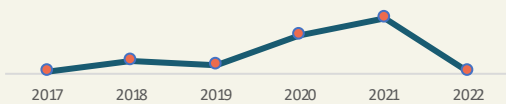
Are there any NFIs needs?



Have these needs & gaps been referred to relevant partner? Have these needs & gaps been referred to relevant partner?



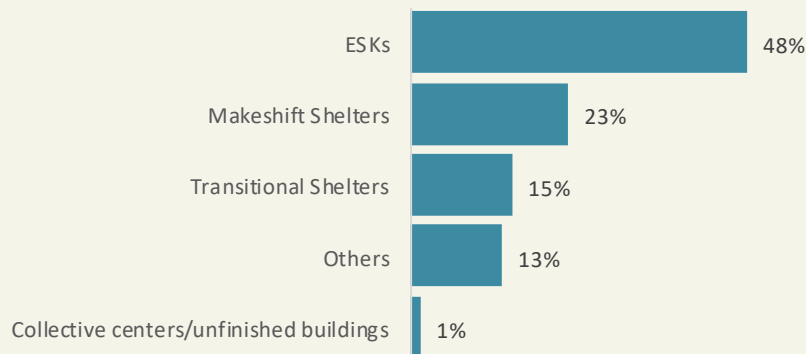
When was the last NFIs received?



When was the affected shelter installed?

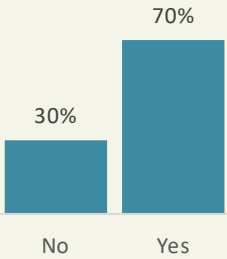


What is the type of shelters on the site?

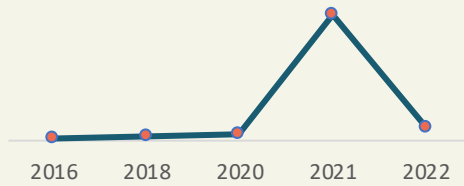


FOOD GAPS

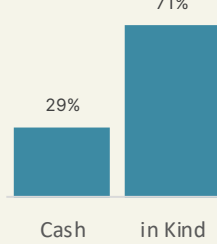
Are there any food needs on the site? Are there any food needs on the site?



If yes, when was the last food assistance distributed on the site?



If yes, what was the modality?

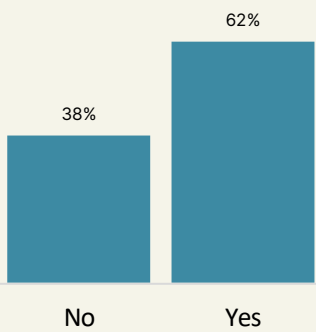


4,117

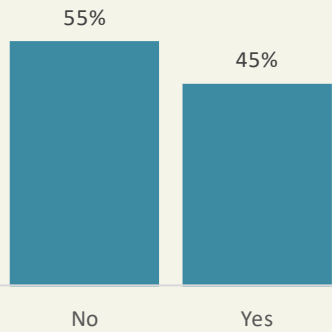
Sum of If yes, how many food kits were swiped out?

WASH GAPS

Are there any WASH needs on the site?



Are there any flushed latrines/septic tanks?



1,988

Sum of If yes, please specify the # of latrines

898

Sum of If yes, please specify the # of Septic Tanks

85

Others (like water rehabilitation, please mention more details)

2,326

Sum of If yes, please specify number of latrines

14,925

Sum of If yes, please specify number of HK

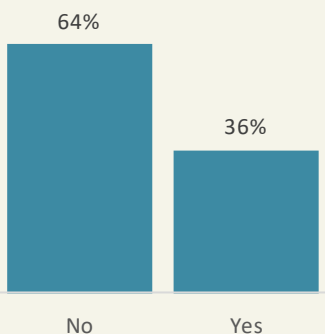
558,053

Sum of If yes, please specify number of Water

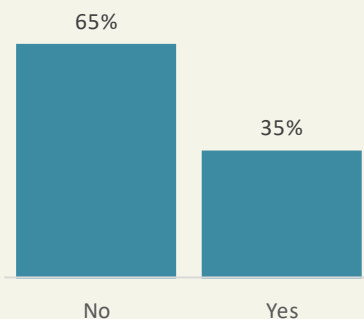
640

Sum of If yes, please specify numbers Water Tank

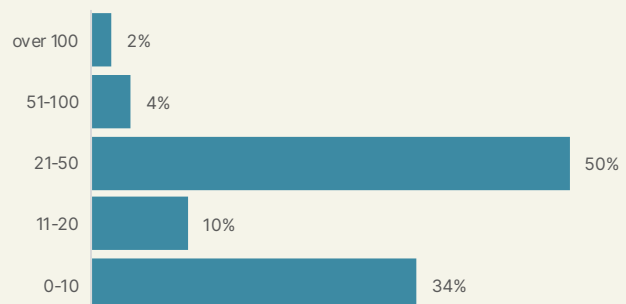
Is there any stagnant water on the site?



If stagnant water, are there any mechanisms /preparedness tackled by the community to drain the stagnant water?

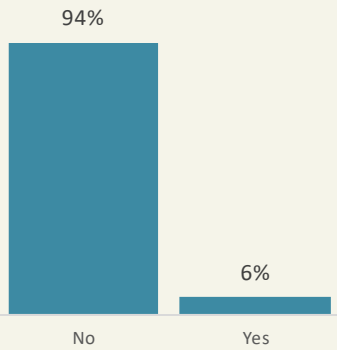


Count of If Yes, what is approximate depth of stagnant water? (in centimeters)



PROTECTION GAPS

Is there any personal/ legal documentations loss?



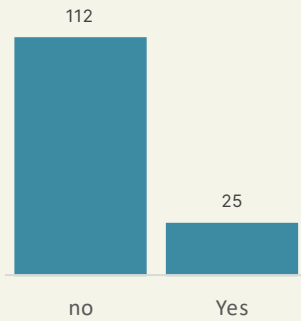
28

If yes, how many HHs did they lose their personal/ legal documentations due to the flooding?

If the site is muddy how people with limited mobility (elderly, people with disability, pregnant, etc.) can move within the site?

The IDPs in the site face difficulties moving within the site especially elderly, They can only move around the camp with the help of others or stay in their place . and some use Special latrine

Are there any needs for psychosocial issues due to the flooding?



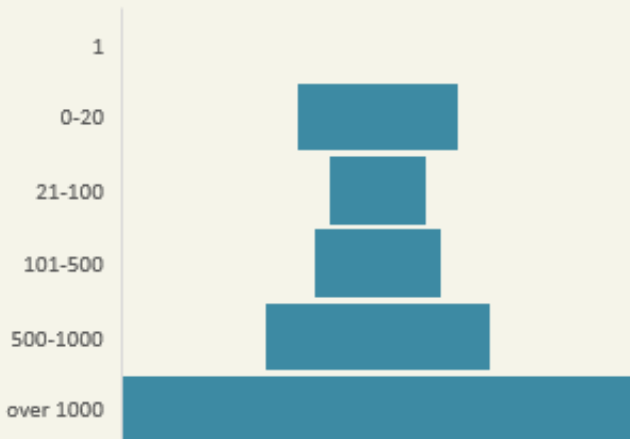
If Wash facilities are damaged; Available water source and its distance from site, what will women/girls do until latrines fixed?

Female IDPs has to use open defecation/the neighbors latrines/ emergency latrines

The main source of water is a well in the site, Borehole or They bring water from nearest water point (2-3 KM) So females has to walk to their, and some has to purchase water trucks.

HEALTH GAPS

How far is the nearest functional health facility? In Meters



Describe the health issue and mention some details, such as the number of injured or died persons .and diseases may be appeared due to floods.

An increase in mosquitoes, causes febrile diseases, flu, and diarrhea. Also, water-borne diseases, such as typhoid fever, malaria, re-emergence of skin, dengue, rheumatism, and heart rheumatism