

Population : 17,264 (Congolese: 17206 Burundi :7 Ethlopla : 2 Rwanda : 49)

CAMP OVERVIEW

Coordinates :	Lat 2°07'57.9"S Lon 29°21'13.0"E
Camp Extent :	28 Hectares
Av. Camp Area/Person	16,5 m ²
Distance from border :	123 km
Province/District :	Western / Karongi
# of Partners :	13
Admin divisions :	Shelters
Authority :	Ministry of Emergency Management (MINEMA), Government of Rwanda

CURRENT SERVICES

1 Health centre, 1 Nursery school, 2 ECD sites, 1 Primary school and 1 Secondary school and 1 University (Kepler University), 1 Community centre under construction, 1 Distribution site, 1 Turikumwe center, 1 RNP police post; 1 Camp based market, 1 Community hall

COMMUNITY ORGANIZATION

The camp is divided into 10 quarters and each quarter consists of approximately 5 villages giving a total of 52 villages. The overall refugee leadership in the camp is vested with the Refugee Executive Committee. These are 8 members who are elected by the community with support from MINEMA, UNHCR and Partners at field level.

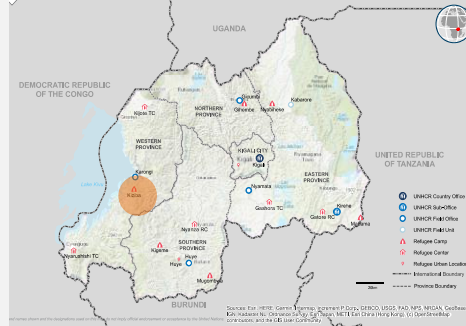
BACKGROUND

Kiziba is the oldest camp in Rwanda and host the largest population of protracted refugees in Rwanda, in Rwankuba Sector, Karongi District, Western Province

Established in 1996 after an influx of refugees from DRC at the start of civil war in DR Congo. Kiziba camp is located about 15 km outside Karongi town.

Of the three traditional durable solutions, resettlement remains the most viable for the majority of refugees in Kiziba Refugee Camp.

SITUATION



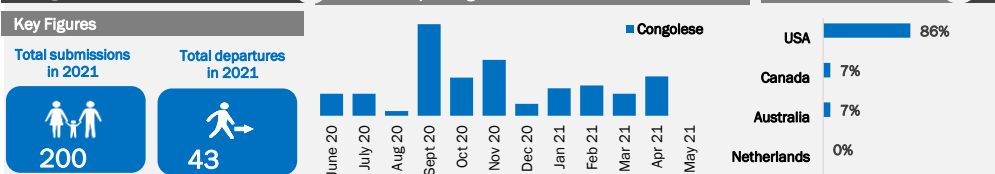
SECTOR OVERVIEW

Sector	Indicator	Minimum Standard	Target	Achieved
Protection	% of identified SGBV survivors offered multi-sectoral/appropriate assistance	100%	100%	100%
	% of children with specific needs who received individual case management	100%	100%	100%
Shelter	% of households living in adequate dwellings (Transitional Shelters)	100%	100%	89%
	% of households provided with emergency shelters	100%	100%	100%
WASH	Litres of drinking water received per person per day	20Ltrs	20Ltrs	22Ltrs
	% of households with family latrines	100%	100%	100%
Food	% of refugees and asylum-seekers benefiting from food assistance (2100 kcal/person/day)	100%	100%	100%
		--	--	--
Health	% of refugee and asylum-seeker women delivering with assistance by qualified personnel	100%	100%	100%
	SENS Prevalence rate (<%) of GAM global acute malnutrition (6 to 59 months)	<5%	<5%	2%
Education	% primary school aged refugee and asylum-seeker children enrolled	--	100%	100%
	% secondary school aged refugee and asylum-seeker children enrolled	--	100%	100%

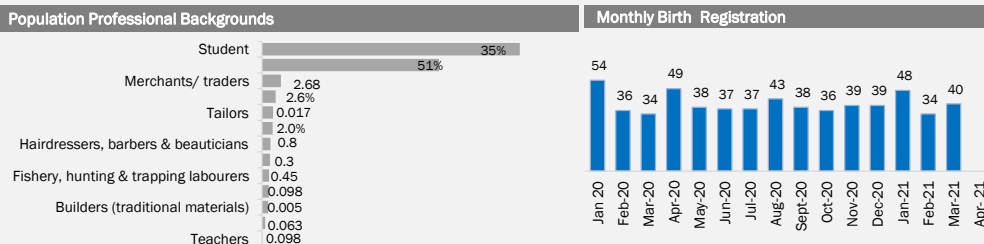
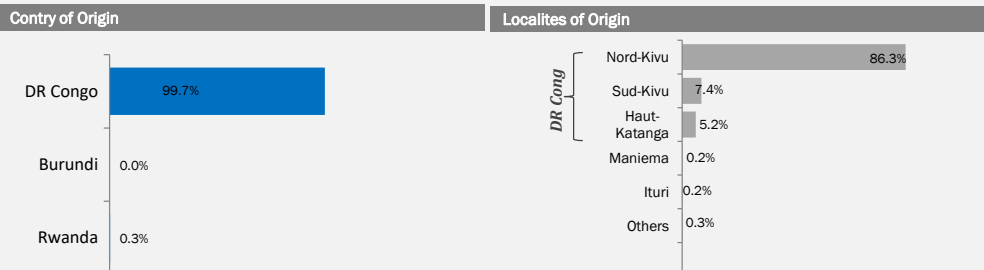
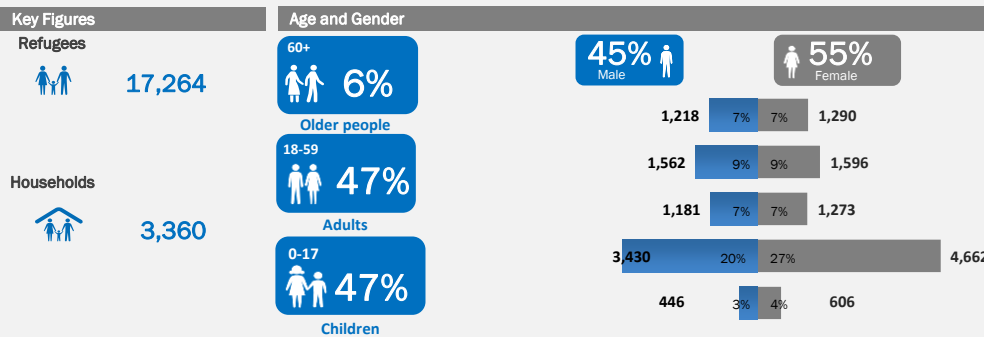
WHO DOES WHAT WHERE (3W)

CCM	Shelter	Protection	Child Prot.	SGBV	CBP	Education	Health	Nutrition	Food	Livelihoods	CRIs	WASH	Environment	Logistics
MINEMA	UNHCR	UNHCR	UNHCR	UNHCR	UNHCR	UNHCR	UNHCR	UNHCR	UNHCR	UNHCR	UNHCR	UNHCR	UNHCR	UNHCR
UNHCR		MINEMA	UNHCR	ALIGHT	PFR	WVI	AHA	WFP	WFP	CARITAS	UNHCR	ALIGHT	MINEMA	IOM
		ALIGHT	PLAN				MOH	PLAN		INKOMOKO				ADRA
2	1	4	2	2	2	2	3	4	2	3	1	2	2	3

RESETTLEMENT



DEMOGRAPHY



UNHCR gratefully acknowledges the support of the following partners in Kiziba Camp :



This document is prepared by UNHCR Karongi Field Office