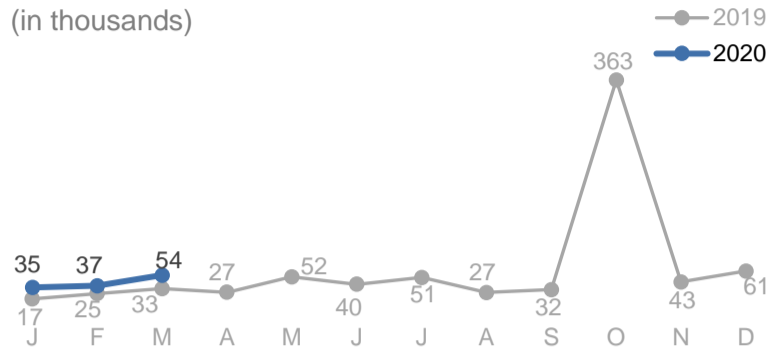


View the interactive dashboard here: <https://unhcr.github.io/dataviz-somalia-prmn/index.html>

TOTAL DISPLACEMENTS

54,000 in March
127,000 (Jan - Mar 2020)
75,000 (Jan - Mar 2019)

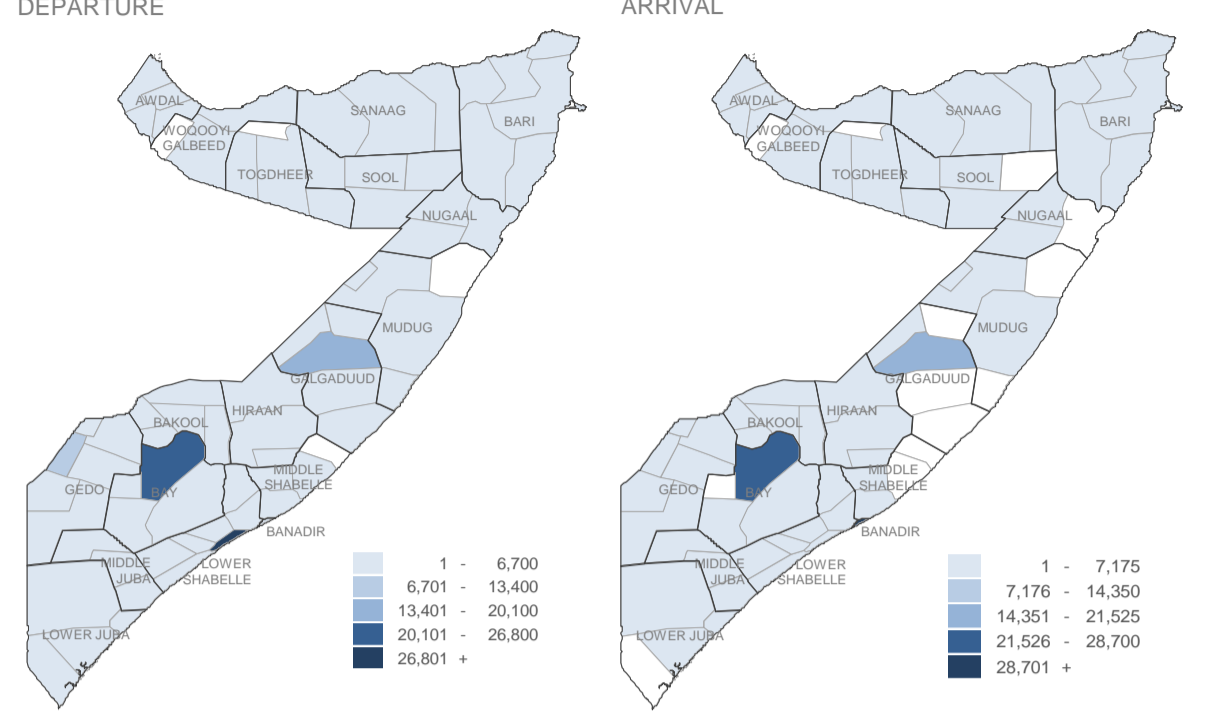
The UNHCR-led PRMN implemented in partnership with NRC reported 54,000 new internal displacements in the month of March 2020. Of these, 44,000 were triggered by conflict/insecurity and 10,000 related to drought or lack of livelihoods at the end of the dry season before Gu rains. No displacements were reported directly attributable to COVID-19 or locust infestations.



BY REGION (Jan - Mar 2020)

DEP	ARR
Lower Shabelle	35,250
Bay	27,490
Galgaduud	17,870
Gedo	13,880
Bakool	6,500
Sanaag	4,990
Bari	3,420
Lower Juba	2,950
Awdal	2,720
Hiraan	2,500
Mudug	1,960
Togdheer	1,880
Middle Juba	1,570
Sool	1,470
Nugaal	670
Middle Shabelle	630
Woq. Galbeed	610
Banadir	330

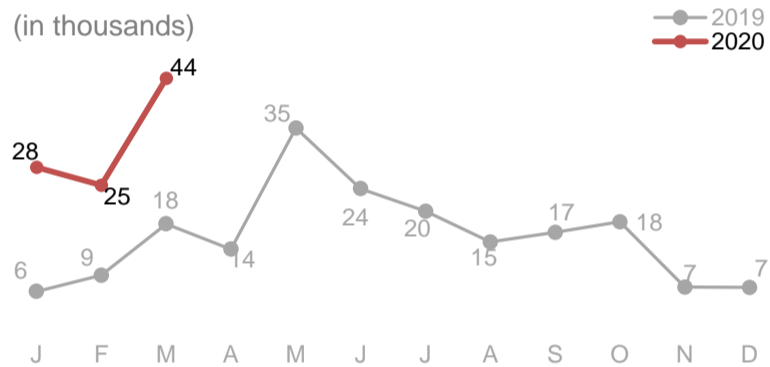
BY DISTRICT (Jan - Mar 2020)



CONFLICT / INSECURITY DISPLACEMENTS

44,000 in March
97,000 (Jan - Mar 2020)
33,000 (Jan - Mar 2019)

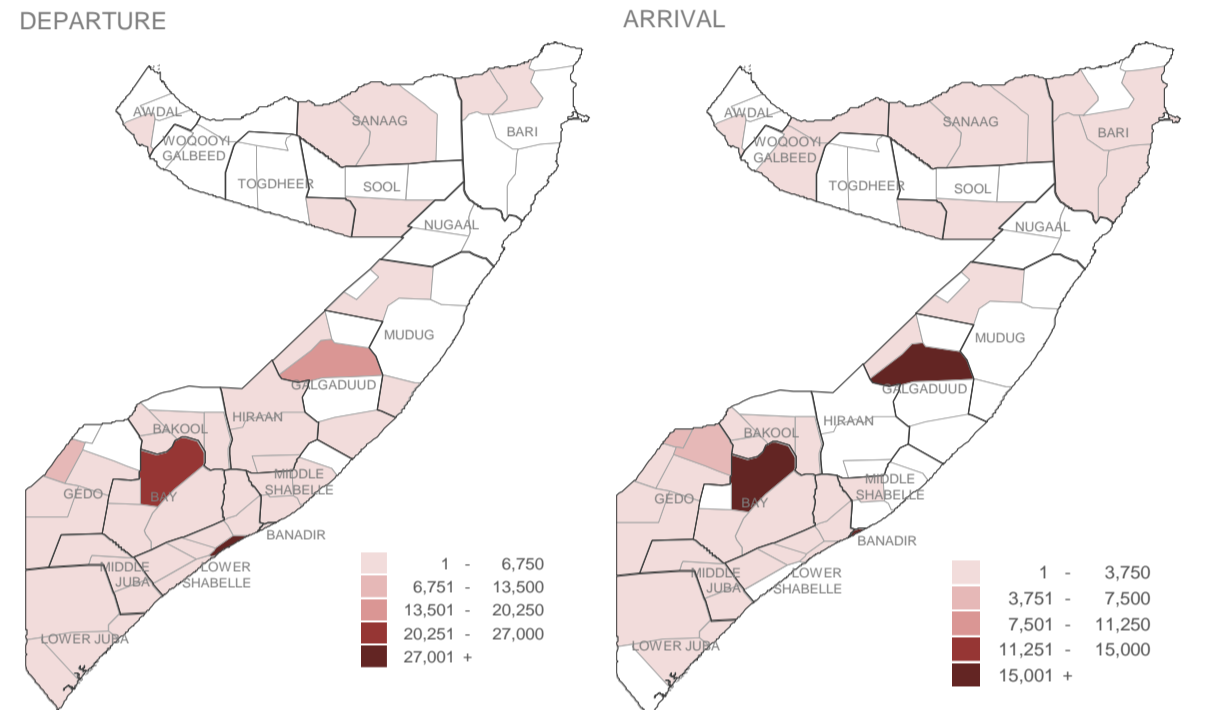
Major displacements (more than 29,000) continue in Lower Shabelle region, as a result of the ongoing military campaign against Al Shabaab. In addition, some 12,000 individuals were reported as displaced in the town of Belet Hawa on the Kenyan border and surrounding areas related to a complex conflict involving SNA and Jubaland forces also fueled by clan interests.



BY REGION (Jan - Mar 2020)

DEP	ARR
Lower Shabelle	34,160
Bay	23,200
Galgaduud	17,760
Gedo	12,280
Bakool	2,850
Lower Juba	2,020
Sanaag	1,200
Middle Juba	950
Togdheer	800
Middle Shabelle	460
Mudug	440
Banadir	140
Hiraan	90
Bari	70
Sool	30
Awdal	10
Nugaal	
Woq. Galbeed	30

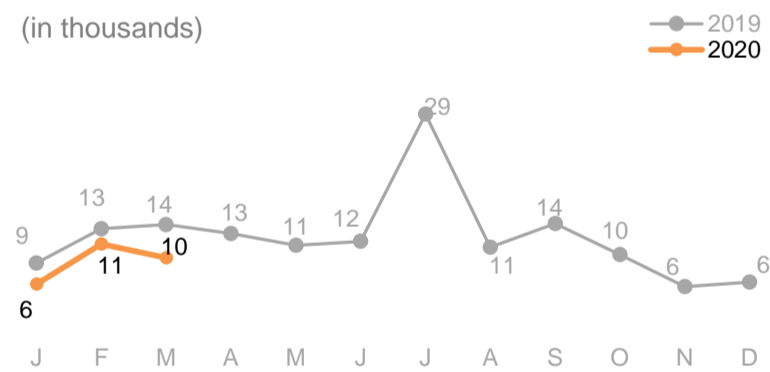
BY DISTRICT (Jan - Mar 2020)



DROUGHT RELATED DISPLACEMENTS

10,000 in March
27,000 (Jan - Mar 2020)
36,000 (Jan - Mar 2019)

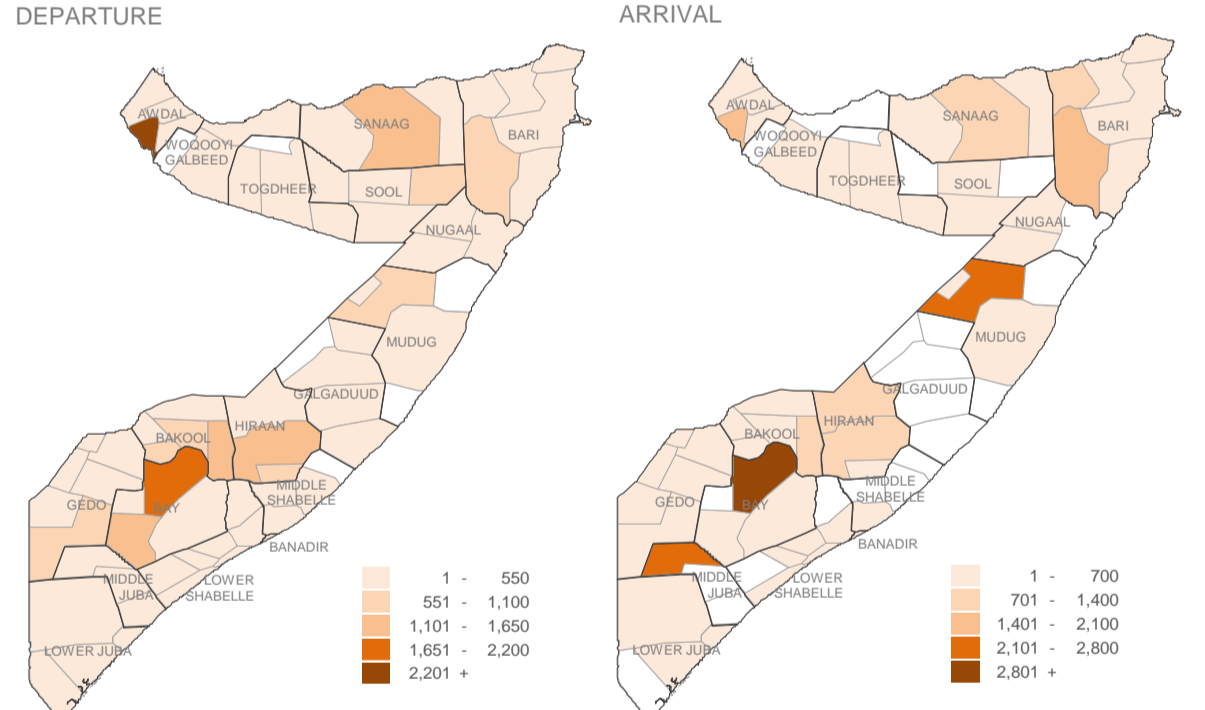
During the month of March, Bakool (2,000) and Bay (2,000) regions were the most affected by new displacements where the main reason given was lack of livelihoods mainly attributable to the ongoing dry season before the Gu rains expected in April.



BY REGION (Jan - Mar 2020)

DEP	ARR
Bay	4,200
Bakool	3,530
Sanaag	3,450
Bari	2,650
Awdal	2,630
Hiraan	2,410
Gedo	1,430
Mudug	1,420
Sool	1,120
Lower Shabelle	950
Lower Juba	640
Nugaal	590
Middle Juba	580
Woq. Galbeed	550
Togdheer	490
Banadir	170
Middle Shabelle	160
Galgaduud	100

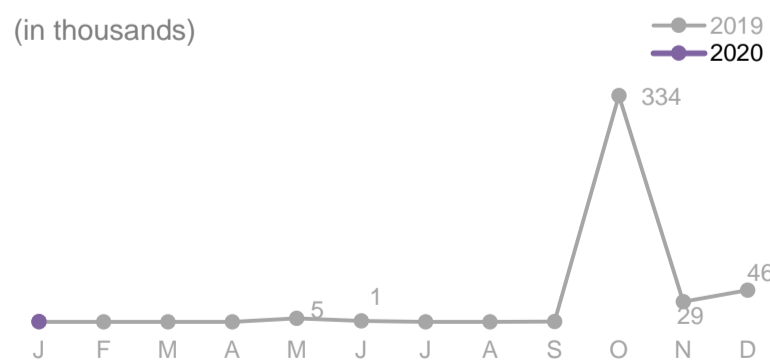
BY DISTRICT (Jan - Mar 2020)



FLOOD DISPLACEMENTS

0 in March
0 (Jan - Mar 2020)
0 (Jan - Mar 2019)

No new displacements were reported in March due to riverine or localized flash flooding.



BY REGION (Jan - Mar 2020)

DEP	ARR
Lower Shabelle	120
Gedo	10
Hiraan	
Middle Shabelle	
Bay	
Banadir	110
Middle Juba	
Lower Juba	
Awdal	
Bakool	
Galgaduud	
Sool	
Bari	
Woq. Galbeed	
Mudug	
Sanaag	
Togdheer	
Nugaal	

PRIORITY NEED ON ARRIVAL (Mar - 2020 in %)

Region	Food	Water	Shelter	Health	Protection	Livelihood	Transport	Other
Awdal	28	1	69	2				
Bakool	84		16					
Banadir	85	12	2	1				
Bari	32	1	16	9	36	6		
Bay	52	2	2	44				
Galgaduud								
Gedo	67	33						
Hiraan	100							
Lower Juba	30	66	1	2	1			
Lower Shabelle	50		13	15	21			
Middle Juba	100							
Middle Shabelle								
Mudug	15	40	7	2	21	1	15	
Nugaal	16	47			37			
Sanaag	25	12	44	4	12	3		
Sool	59	7	1	21	11			
Togdheer	48	4	9	17	23			
Woq. Galbeed	15	22			55	8		

AGE & GENDER (Mar - 2020)*

Female	Age	Male
14%	0-4	13%
12%	5-11	12%
8%	12-17	8%
15%	18-59	13%
2%	60+	3%

Women & children 84%
* disaggregated data for displaced persons are based on those displacement reports where data has been collected at household level

NEED

Food	Protection
Water	Livelihood
Shelter	Humanitarian Aid
Health	Transport
Other	

About PRMN

The PRMN (Protection & Return Monitoring Network) is a UNHCR-led project which identifies and reports on displacements (including returns) of populations in Somalia. The network also identifies and reports on protection risks and incidents underlying such movements. Only figures collected by PRMN are reported above. Not all displacements in Somalia are captured. This dashboard should be read in conjunction with the Notes on PRMN Methodology (<https://data2.unhcr.org/en/documents/details/53888>) which outline the approach and certain limitations. The figures shown are for numbers of individuals and are based on interviews with key informants and/or displaced households at destination (unless otherwise noted). Further information and datasets available on request use contact below.

Partner
NRC NORWEGIAN REFUGEE COUNCIL

