















### Villages tribes and sub-tribes

- |   |  |
|---|--|
|  Kukur   |  Soda       |
|  Buk     |  Magaja     |
|  Kukur   |  Soda North |
|  Bau     |  Soda South |
|  Fadamia |  |
|  Tego    |  |

— Village of origine

### Roads

-  Main roads
-  Secondary roads
-  Camps delinations, populated areas
-  Low areas with standing water



UNHCR Office



ACTED site office



Proposed operation center



Hospital

### Data Sources:

Noted Areas - REACH Field Team  
Roads - LogCluster (2011)  
Satellite Image - WorldView 2-12/04/2012-  
Copyright Digital Globe  
Coordinate System: GCS WGS 1984  
File: SS\_JAMMAM1\_IDP\_15may2012\_A3\_V1  
Contact: reach.mapping@impact-initiatives.org

### Note:

Data, designations and boundaries contained on this map are not warranted to error-free and do not imply acceptance by the REACH partners, associated, donors mentioned on this map.

A product of  
**REACH**  
[www.reach.initiative.org](http://www.reach.initiative.org)

In partnership with



A program of  
**IMPACT** Initiatives