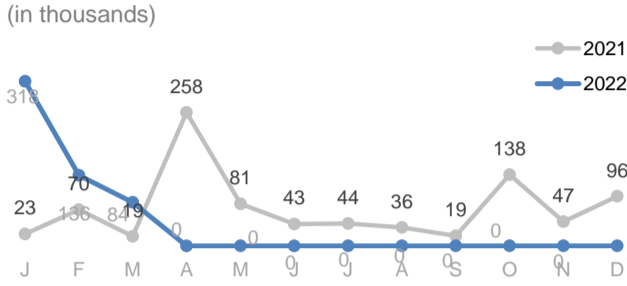


View the interactive dashboard here: <https://unhcr.github.io/dataviz-somalia-prmn/index.html>

TOTAL DISPLACEMENTS

84,000 in March
539,000 (Jan - Dec 2022)
874,000 (Jan - Dec 2021)

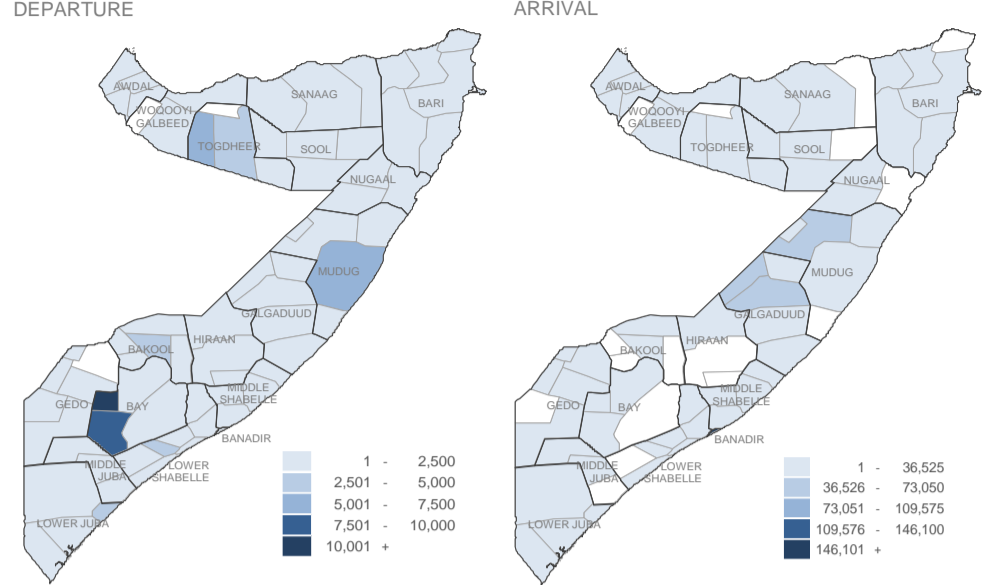
The UNHCR-led PRMN implemented in partnership with NRC reported 84,000 new internal displacements in the month of March 2022. Of these, 74,000 were triggered by drought or lack of livelihood while 7,000 were related to conflict / insecurity and 3,000 were displaced due to other reasons.



BY REGION (March 2022)

DEP	ARR
Hiraan	1,340
Lower Shabelle	53,330
Middle Shabelle	9,770
Gedo	17,030
Bay	139,580
Bari	4,560
Lower Juba	9,410
Galgaduud	134,520
Mudug	90,990
Bakool	19,240
Sanaag	2,570
Middle Juba	5,550
Banadir	3,060
Awdal	1,480
Togdheer	38,040
Sool	5,110
Nugaal	2,870
Woq. Galbeed	230

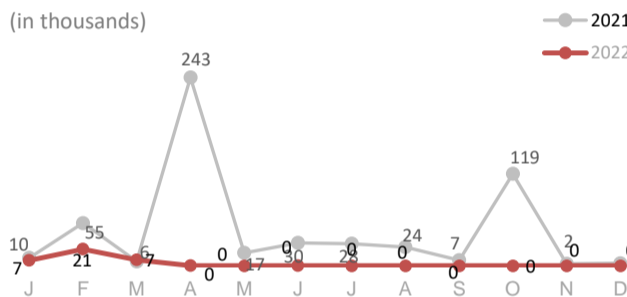
BY DISTRICT (March 2022)



CONFLICT / INSECURITY DISPLACEMENTS

7,000 in March
36,000 (Jan - Dec 2022)
544,000 (Jan - Dec 2021)

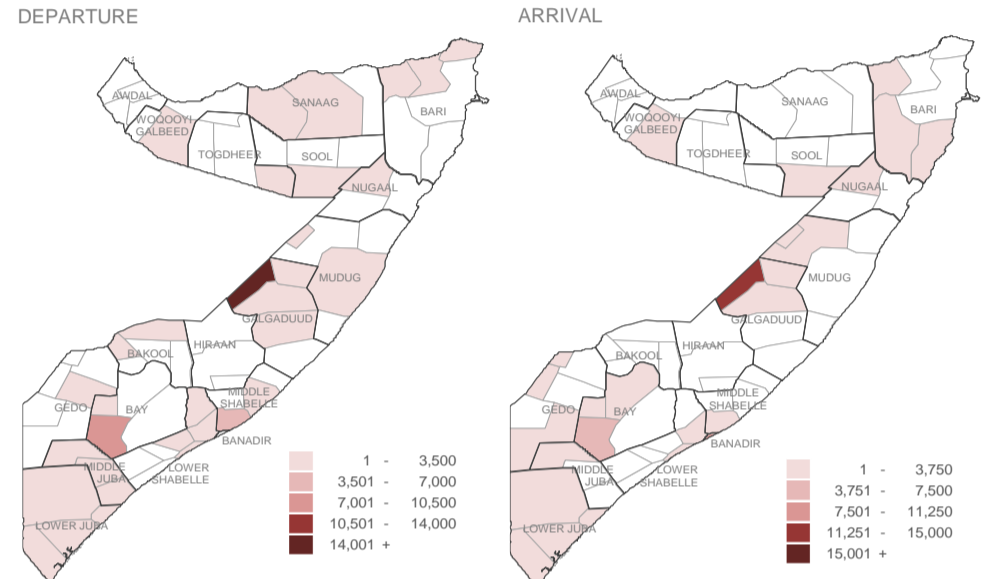
Major displacements in March occurred in Bay (5,630), Lower Shabelle (385) and Bakool (338) districts particularly due to military offensive activity.



BY REGION (March 2022)

DEP	ARR
Lower Shabelle	750
Bay	12,390
Galgaduud	14,630
Gedo	10
Bakool	340
Lower Juba	680
Sool	90
Sanaag	60
Middle Juba	280
Togdheer	20
Mudug	670
Banadir	0
Middle Shabelle	4,710
Hiraan	0
Bari	40
Nugaal	890
Awdal	0
Woq. Galbeed	90

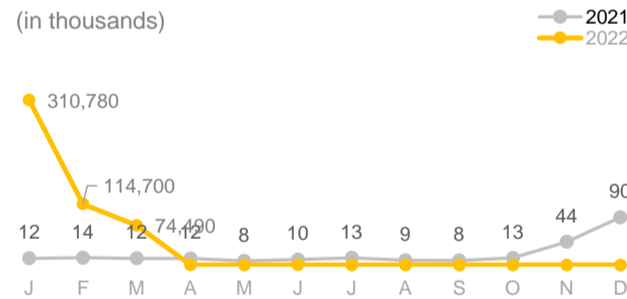
BY DISTRICT (March 2022)



DROUGHT RELATED DISPLACEMENTS

74,000 in March
500,000 (Jan - Dec 2022)
245,000 (Jan - Dec 2021)

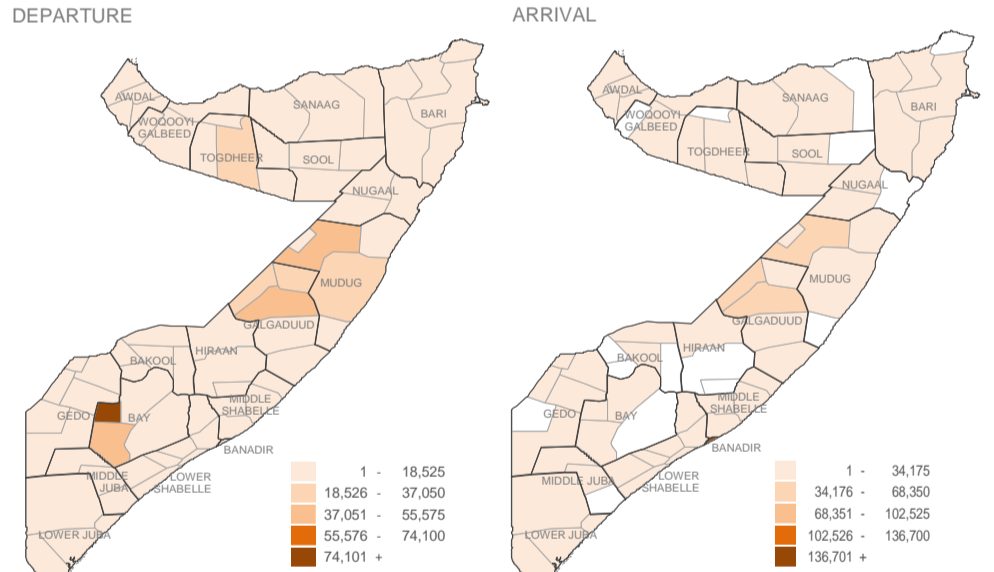
The highest displacements in March owing to drought were recorded in Bay (20,103), Togdheer (11,049), Lower Shabelle (9,765) and Bakool (7,330) districts



BY REGION (March 2022)

DEP	ARR
Bay	127,110
Bari	4,280
Sanaag	2,390
Bakool	18,870
Awdal	1,480
Sool	4,740
Gedo	17,000
Lower Shabelle	52,570
Mudug	88,720
Togdheer	37,930
Hiraan	1,340
Nugaal	1,650
Lower Juba	8,590
Woq. Galbeed	210
Middle Juba	5,160
Banadir	3,040
Middle Shabelle	5,030
Galgaduud	119,880

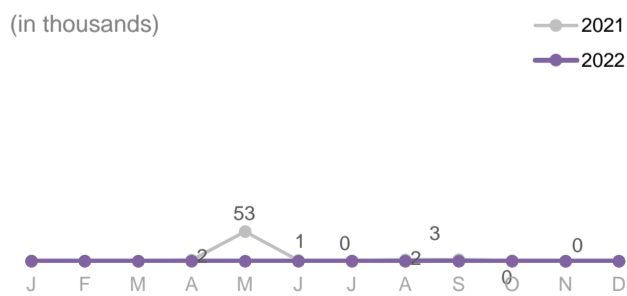
BY DISTRICT (March 2022)



FLOOD DISPLACEMENTS

0 in March
62,100 (Jan - Dec 2022)
62,100 (Jan - Dec 2021)

For the month of February, there were no displacements registered as a result of floods.



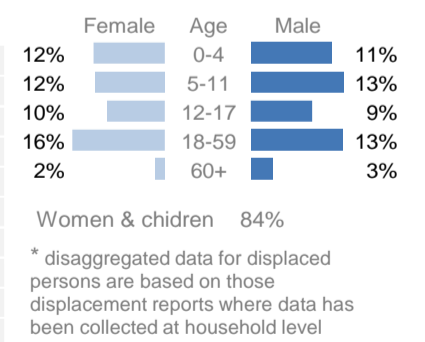
BY REGION (March 2022)

DEP	ARR
Hiraan	0
Lower Shabelle	0
Middle Shabelle	0
Gedo	0
Lower Juba	0
Bari	0
Mudug	0
Banadir	0
Middle Juba	0
Galgaduud	0
Bakool	0
Bay	0
Awdal	0
Sool	0
Woq. Galbeed	0
Sanaag	0
Togdheer	0
Nugaal	0

PRIORITY NEED ON ARRIVAL (March 2022 in %)

District	Food	Water	Shelter	Health	Protection	Livelihood	Humanitarian Aid	Transport	Other
Awdal	41	5			54				
Bakool	100								
Banadir	37	6	22		35				
Bari	18	19	28		26	9			
Bay	100								
Galgaduud	73	25	1		1				
Gedo	81	5			14				
Hiraan									
Lower Juba	95	4	1						
Lower Shabelle	12	1	3		77	7			
Middle Juba	100								
Middle Shabelle	41	48	5	3	3				
Mudug	35	4	2	12	45	1			
Nugaal	6			92	2				
Sanaag	29				67	5			
Sool	69	3	26		3				
Togdheer	2	27	8		63				
Woq. Galbeed	11	19			70				

AGE & GENDER (2022)*



NEED

Food	Protection
Water	Livelihood
Shelter	Humanitarian Aid
Health	Transport
Other	

About PRMN

The PRMN (Protection & Return Monitoring Network) is a UNHCR-led project which identifies and reports on displacements (including returns) of populations in Somalia. The network also identifies and reports on protection risks and incidents underlying such movements. Only figures collected by PRMN are reported above. Not all displacements in Somalia are captured. This dashboard should be read in conjunction with the Notes on PRMN Methodology (<https://data2.unhcr.org/en/documents/details/53888>) which outline the approach and certain limitations. The figures shown are for numbers of individuals and are based on interviews with key informants and/or displaced households at destination (unless otherwise noted). Further information and datasets available on request use contact below.



UNHCR is grateful for the generous contributions of donors who have directly contributed to the UNHCR Somalia operation in 2022

