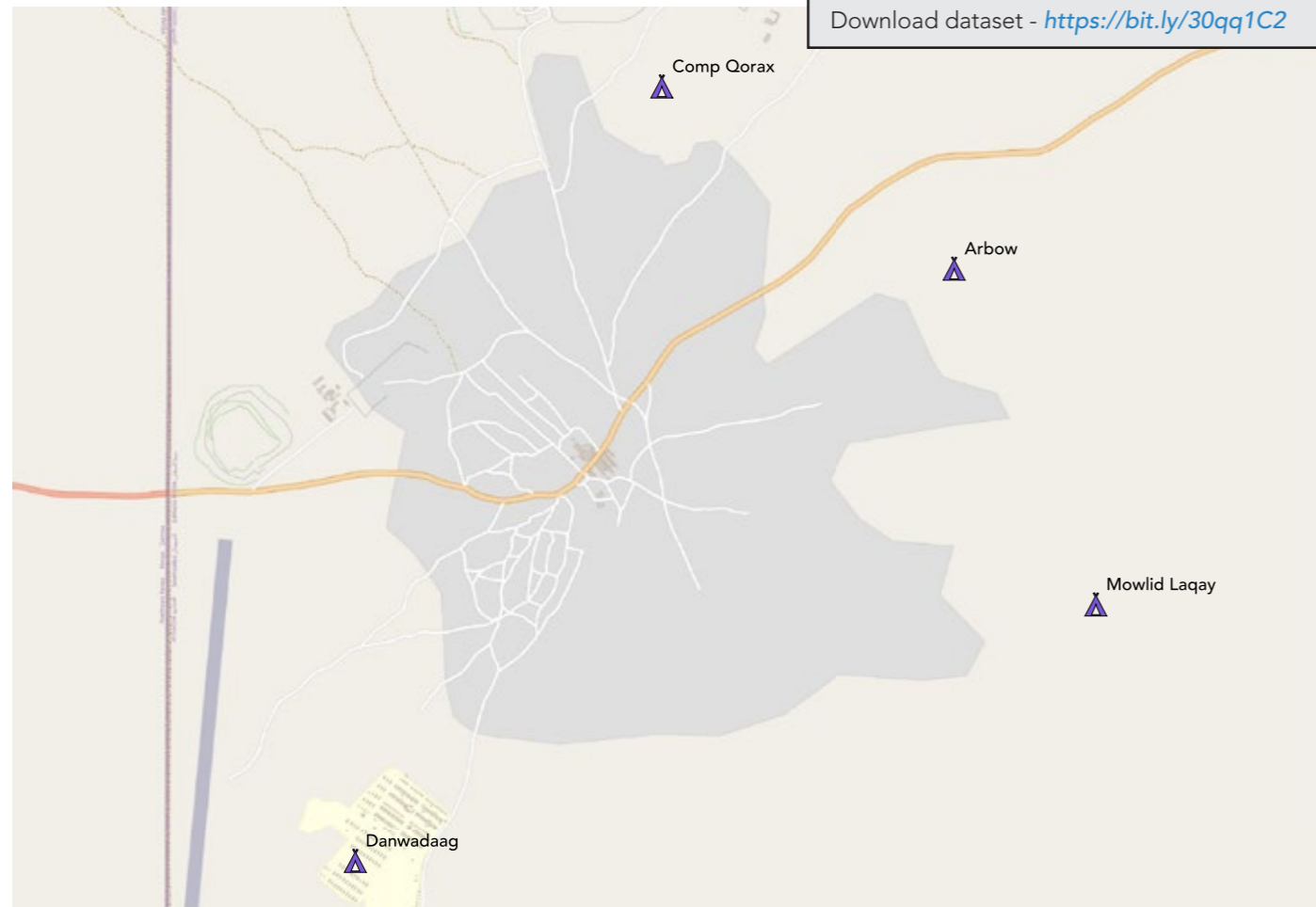


Download dataset - <https://bit.ly/30qq1C2>

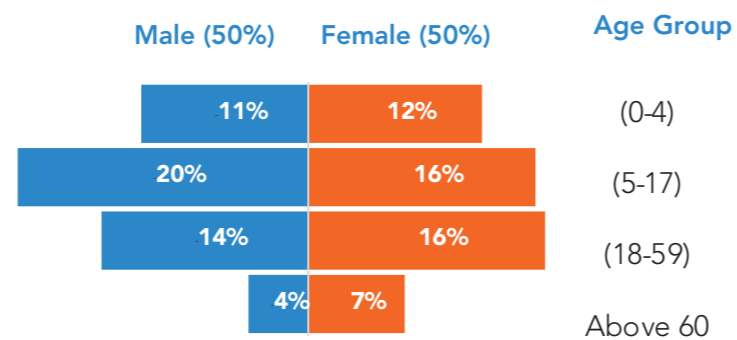
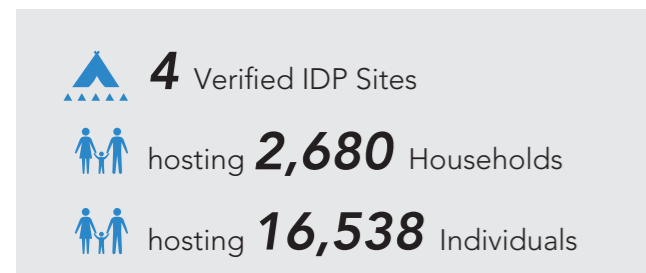


Map of verified IDP sites in Dhobley - November 2021

### Assessment overview

IDP site verification exercise was conducted in Dhobley in November 2021 led by the JUCRI, WRRS, SEA, UNHCR, MC, CARE, WASDA, SAAH, Alight, DRC, NRC, SFH and COOPI. 4 IDP sites were identified hosting 2,680 households or 16,538 individuals. This is the first IDP Site Verification held in the district.

### Demographic data of IDPs living in Dhobley



### People living with disability

Using the Washington Group disability questions, statistics of people living with disabilities were derived

**514 (3.1%)**  
people living with disability

- 97 (54% Female)** have difficulty with seeing (even wearing glasses)
- 75 (45% Female)** have difficulty with hearing (even using a hearing aid)
- 46 (54% Female)** have difficulty with communicating and/or understanding
- 150 (42% Female)** have difficulty with walking and/or climbing stairs
- 46 (46% Female)** have difficulty with dressing and/or washing
- 100 (32% Female)** have difficulty with remembering/concentrating

### Eviction Risk Mapping

IDP sites were assessed based on their risk of eviction. Several factors were put into consideration such as IDP site tenure, type of agreements in place and whether an eviction notice has been issued recently.

**75%** of IDP sites have been classified as having extreme (0%) and high (75%) risk of eviction

- 75%** of sites have land owner authorized occupancy type of land tenure
- 50%** of sites have no agreement in place
- 50%** of those that have agreements have oral agreements
- 100%** of those that have agreements have no agreed end dates
- None** of sites have been issued with eviction notice within the last 3 months

### Flood Risk Mapping

IDP sites were assessed based on their risk of flooding.

**1** IDP sites (25%) have been classified as extreme (always floods) and high (floods frequently)

