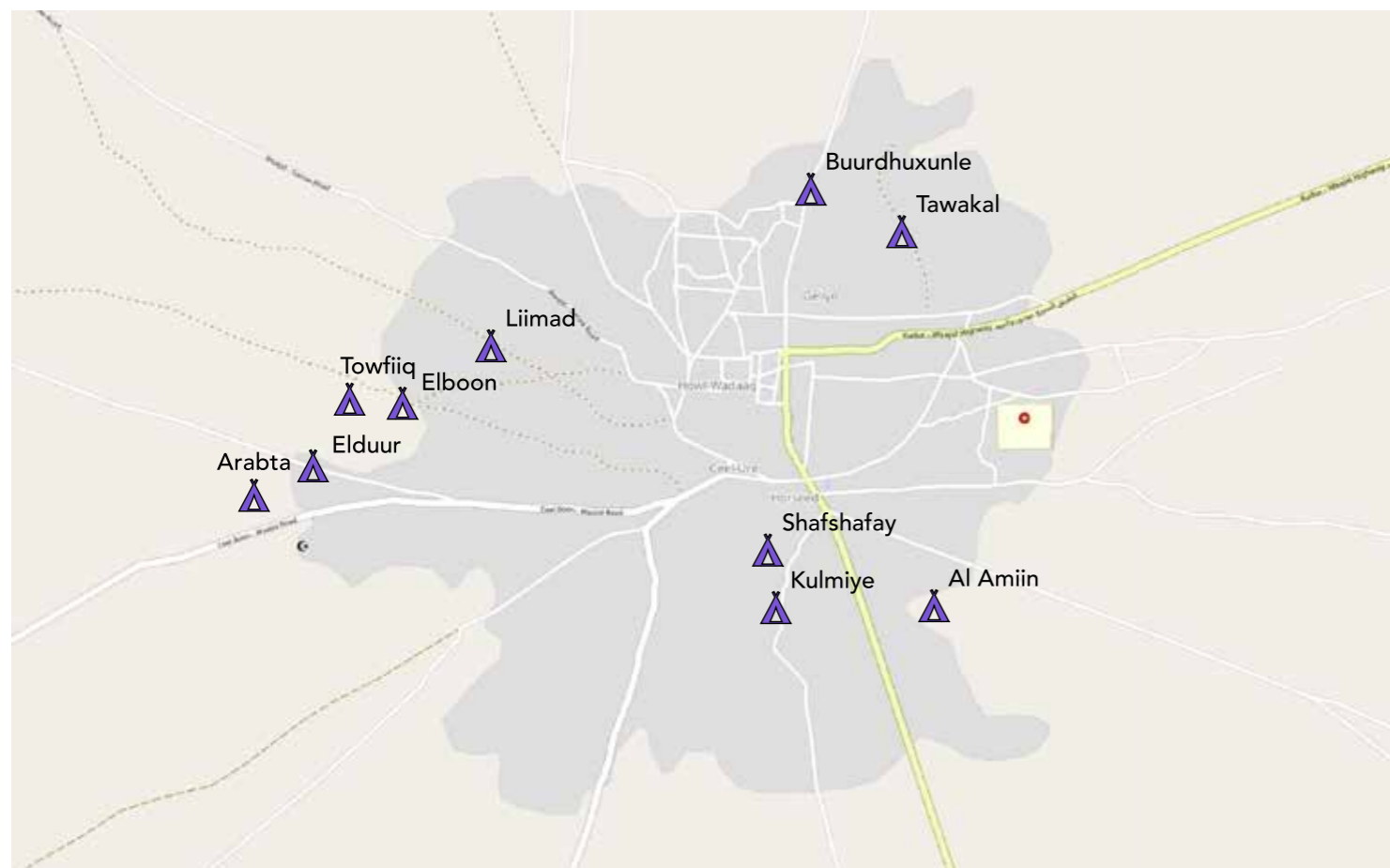


Download dataset - <https://bit.ly/3bzpuzq>

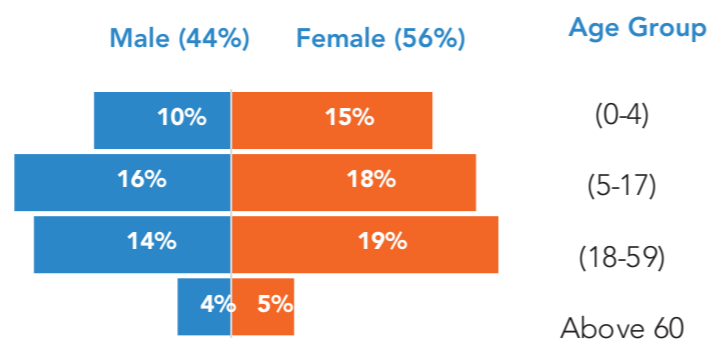
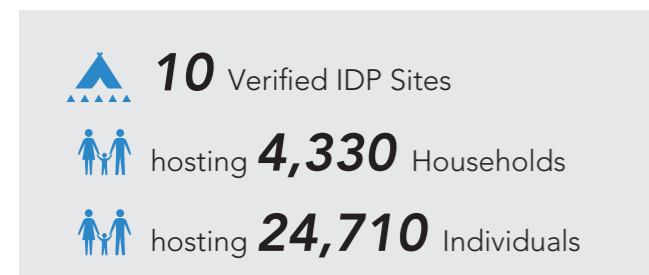


Map of verified IDP sites in Waajid - October 2021

Assessment overview

IDP site verification exercise was conducted in Waajid in October 2021 led by the SWSCRI and CCCM partner CESDO. 10 IDP sites were identified hosting 4,330 households or 24,710 individuals. Compared to the last site verification conducted in April 2021, there was an increase of 1,506 Households or 9,451 individuals. The number of IDP sites remained the same.

Demographic data of IDPs living in Waajid



People living with disability

Using the Washington Group disability questions, statistics of people living with disabilities were derived

136 (0.6%)
people living with disability

- 33 (39% Female)** have difficulty with seeing (even wearing glasses)
- 22 (50% Female)** have difficulty with hearing (even using a hearing aid)
- 25 (60% Female)** have difficulty with communicating and/or understanding
- 28 (39% Female)** have difficulty with walking and/or climbing stairs
- 17 (53% Female)** have difficulty with dressing and/or washing
- 11 (64% Female)** have difficulty with remembering/concentrating

Eviction Risk Mapping

IDP sites were assessed based on their risk of eviction. Several factors were put into consideration such as IDP site tenure, type of agreements in place and whether an eviction notice has been issued recently.

100% of IDP sites have been classified as having extreme (70%) and high risk of eviction (30%)

- 70%** of sites have landowner authorized occupancy type of land tenure
- 100%** of sites have no agreement in place
- None** of sites have been issued with eviction notice within the last 3 months
- 70%** of sites have been issued with eviction notice within the last 3 months

Flood Risk Mapping

IDP sites were assessed based on their risk of flooding.

3 IDP sites (30%) have been classified as extreme (always floods) and high (floods frequently)

