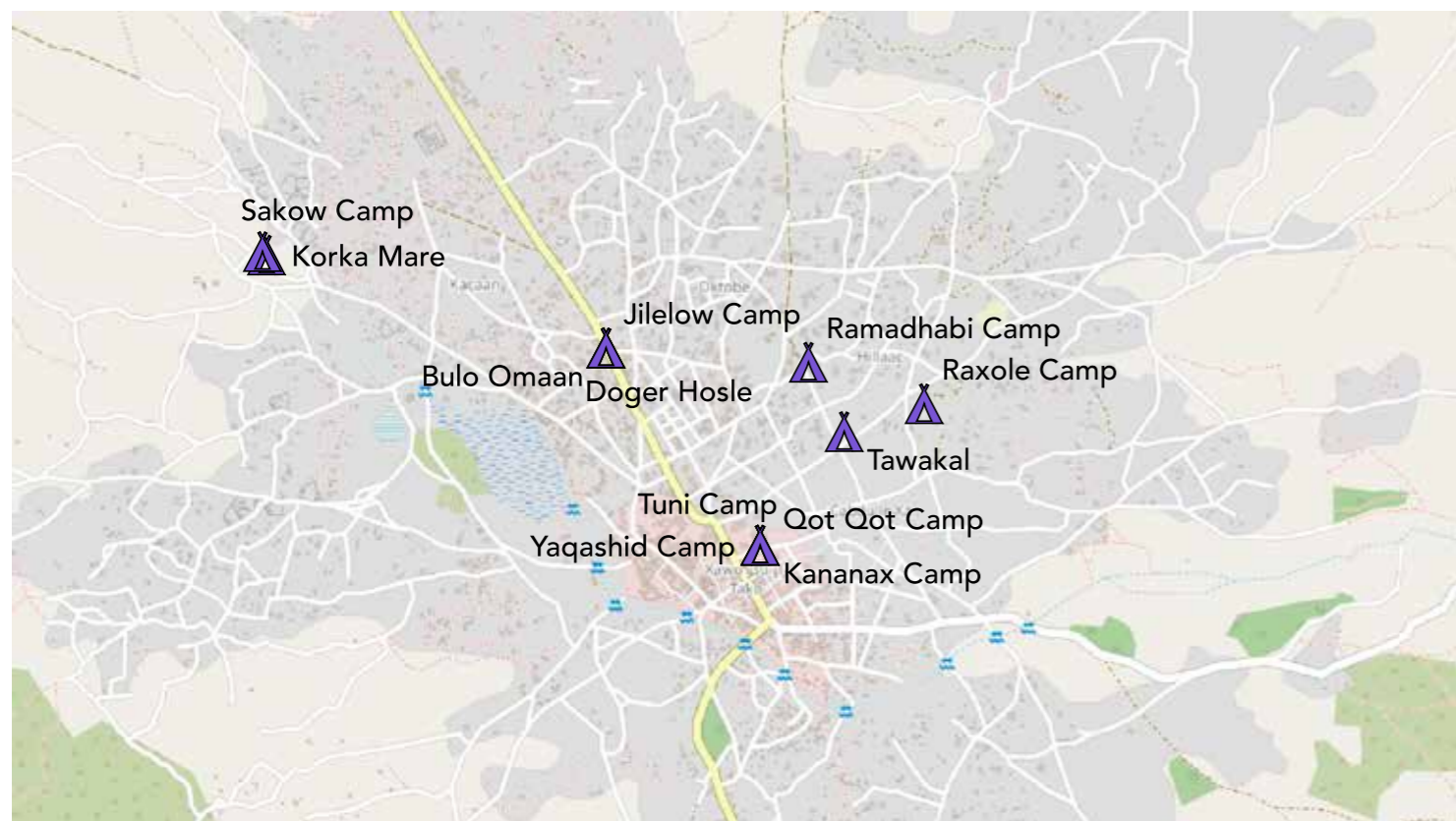


Download dataset - <https://bit.ly/3bzpuzq>

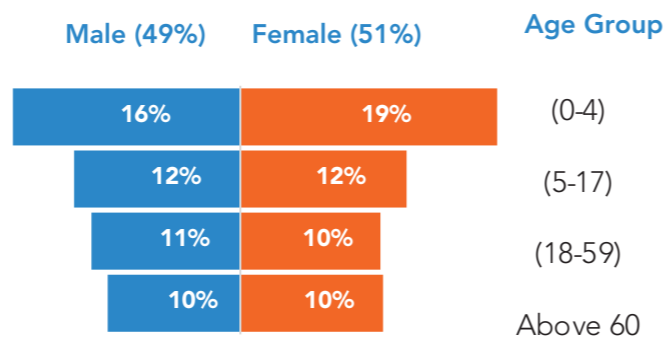
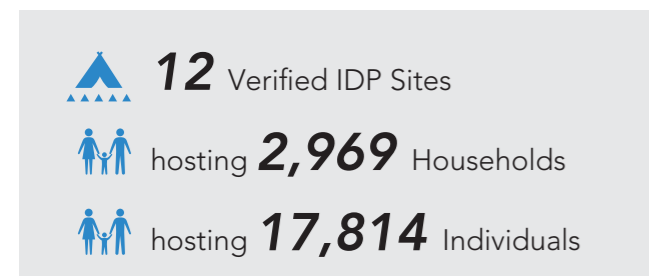


Map of verified IDP sites in Diinsoor - October 2021

### Assessment overview

IDP site verification exercise was conducted in Diinsoor in October 2021 led by SWSCRI and UNHCR. 12 IDP sites were identified hosting 2,969 households or 17,814 individuals. Compared to the last site verification conducted in April 2021, there was an increase of 1 IDP site, 1,624 Households or 9,744 individuals.

### Demographic data of IDPs living in Diinsoor



## People living with disability

Using the Washington Group disability questions, statistics of people living with disabilities were derived

- 73 (44% Female)** have difficulty with seeing (even wearing glasses)
- 93 (62% Female)** have difficulty with hearing (even using a hearing aid)
- 81 (32% Female)** have difficulty with communicating and/or understanding
- 88 (66% Female)** have difficulty with walking and/or climbing stairs
- 58 (47% Female)** have difficulty with dressing and/or washing
- 64 (41% Female)** have difficulty with remembering/concentrating

**457 (2.6%)**  
people living with disability

## Eviction Risk Mapping

IDP sites were assessed based on their risk of eviction. Several factors were put into consideration such as IDP site tenure, type of agreements in place and whether an eviction notice has been issued recently.

- 100%** of sites have Communal ownership/permanent ownership type of land tenure
- 8%** of sites have no agreement in place
- 100%** of those that have agreements have oral agreements
- 100%** of those that have agreements have no agreed end dates
- 17%** of sites have been issued with eviction notice within the last 3 months

**17%** of IDP sites have been classified as having extreme (17%) and high (0%) risk of eviction

## Flood Risk Mapping

IDP sites were assessed based on their risk of flooding.

**No** IDP sites (0%) have been classified as high (floods frequently)

