

Key Figures


20,573

Refugees in Camp
(As 2nd May 2021)

17,924

Individuals Biometrically
registered
(As 29th April 2021)

% of Individual Biometrically
registered

87% registered in
BIMS 13% unregistered in
BIMS

Camp Infrastructure

Protection Sector


9 Child Friendly Spaces

2 Information Points

1 Registration Centre

8 Women Centres

3 Women Safe Spaces

WASH Sector


2 Water Sources

5 Boreholes

28 Water Points

770 Latrines

384 Showers

17 Handwashing Stations

Health Sector


9 Primary Health Facilities

Education Sector


3 Primary Education Centre

2 Early Childhood Development

Energy Sector


61 Solar Street Lights

Food Sector


2 Food Distribution Centre

Shelter Sector


3949 Emergency Shelters

650 Durable Shelters

Settlement Overview

In support of the Government of Sudan's response to the ongoing influx of refugees from Ethiopia's Tigray region to eastern Sudan, UNHCR, partners, and other UN agencies set up a new refugee camp in Um Rakuba-Gedaref State at the end of 2020.

UNHCR Information Management team held a camp profiling (GIS) mission to the designated Um Rakuba refugee camp between 6–19 April, 2021 to promptly assess, map, and present the available facilities on the ground and analyze the gaps and needs for a better response, based on the minimum Sphere and Humanitarian standards.

Settlement Demographics


30% Children (0 - 17 yrs)
Out of children 8% below 5 yrs.


66% Adults (18-59 yrs)

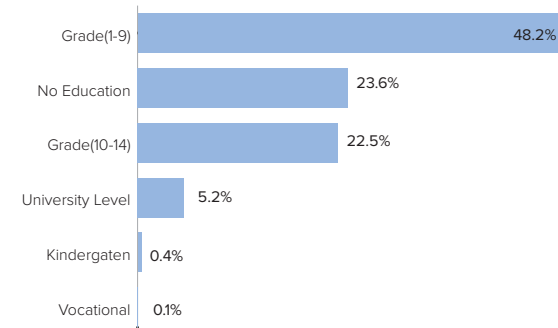


4% Elderly (+60 yrs)

36% Female

64% Male

Educational Level

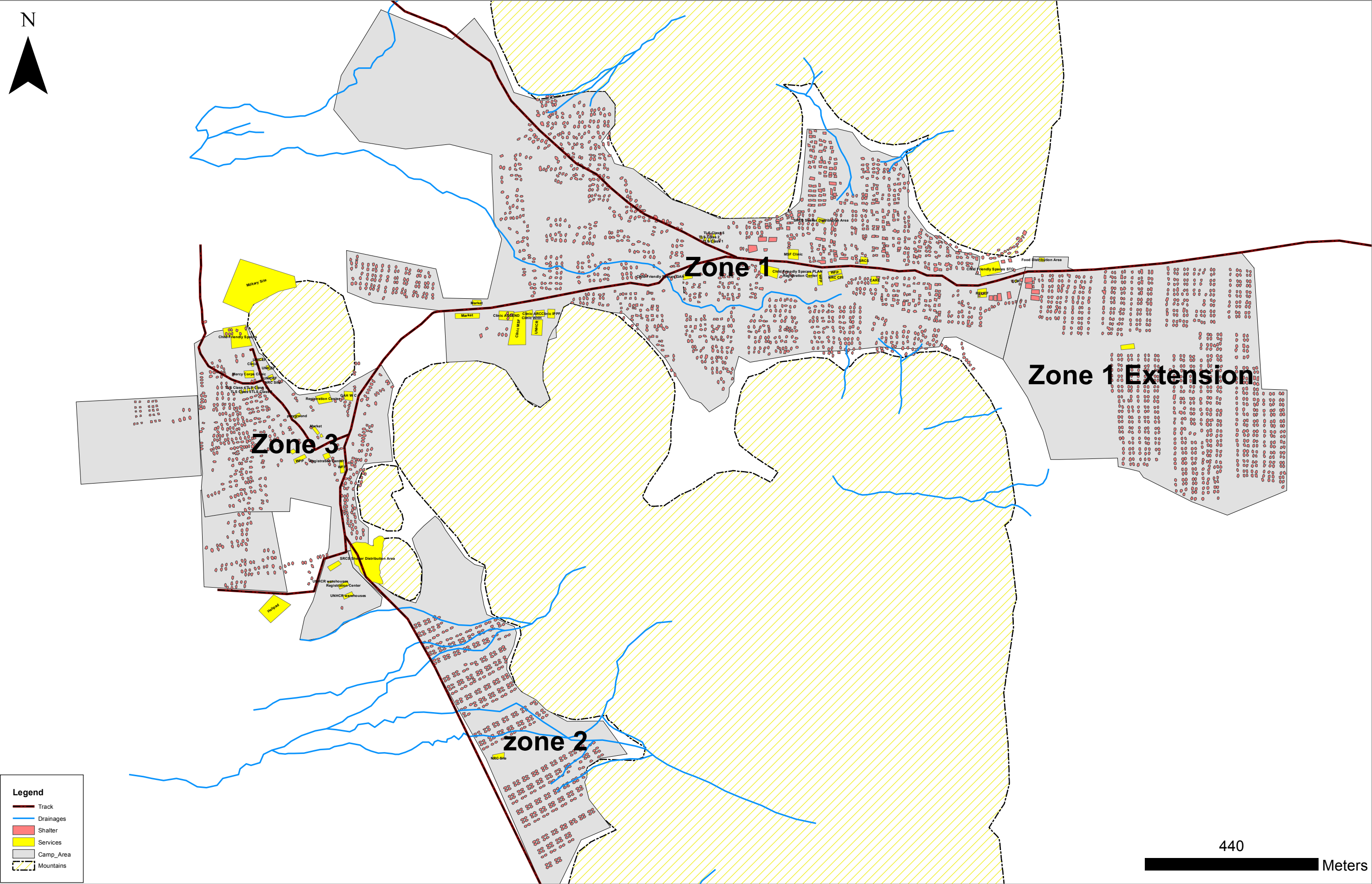


Sectoral Minimum Standards

Sector Response	Indicator	Standard	Current	Gap
Registration	% of persons of concern individually registered	100%	87%	13%
Shelter	Average number of individuals per shelter	Maximum 5 Individuals per shelter	AVG 4 person per shelter	0%
WASH	Persons per Latrine	Maximum 20 persons	AVG 26 person per Latrine	0%
	Persons per Shower	Maximum 20 persons	AVG 53 person per Shower	6%
	Average volume of water used for drinking and domestic hygiene per household	Minimum 15 litres per person per day	15 Litres person	0%
Protection	Availability of Child Friendly Spaces	Yes	Yes	0%
	Availability of Women Safe Space	Yes	Yes	0%
	Availability of Protection Desk	Yes	Yes	0%
	# of separated and unaccompanied children	none	N/A	N/A
	# of Children attending CFS	none	N/A	N/A
	% of SGBV Cases supported	100%	N/A	N/A
Health	Presence of a health facility	Yes	Yes	N/A
Food	Availability of Food Distribution Centres	Yes	Yes	0%
	% of households receiving assistance in 30 days prior to data collection	100%	N/A	N/A
	% of households with acceptable food consumption score (FCS)2	100%	N/A	N/A
Education	Availability of Early Childhood Development	Yes	Yes	0%
	Availability of Primary Education Center	Yes	Yes	0%
	Availability of Tertiary Education Center	Yes	No	100%
	% of children aged 6-11 accessing education services	100%	N/A	N/A
	% of children aged 12-17 accessing education services	100%	N/A	N/A

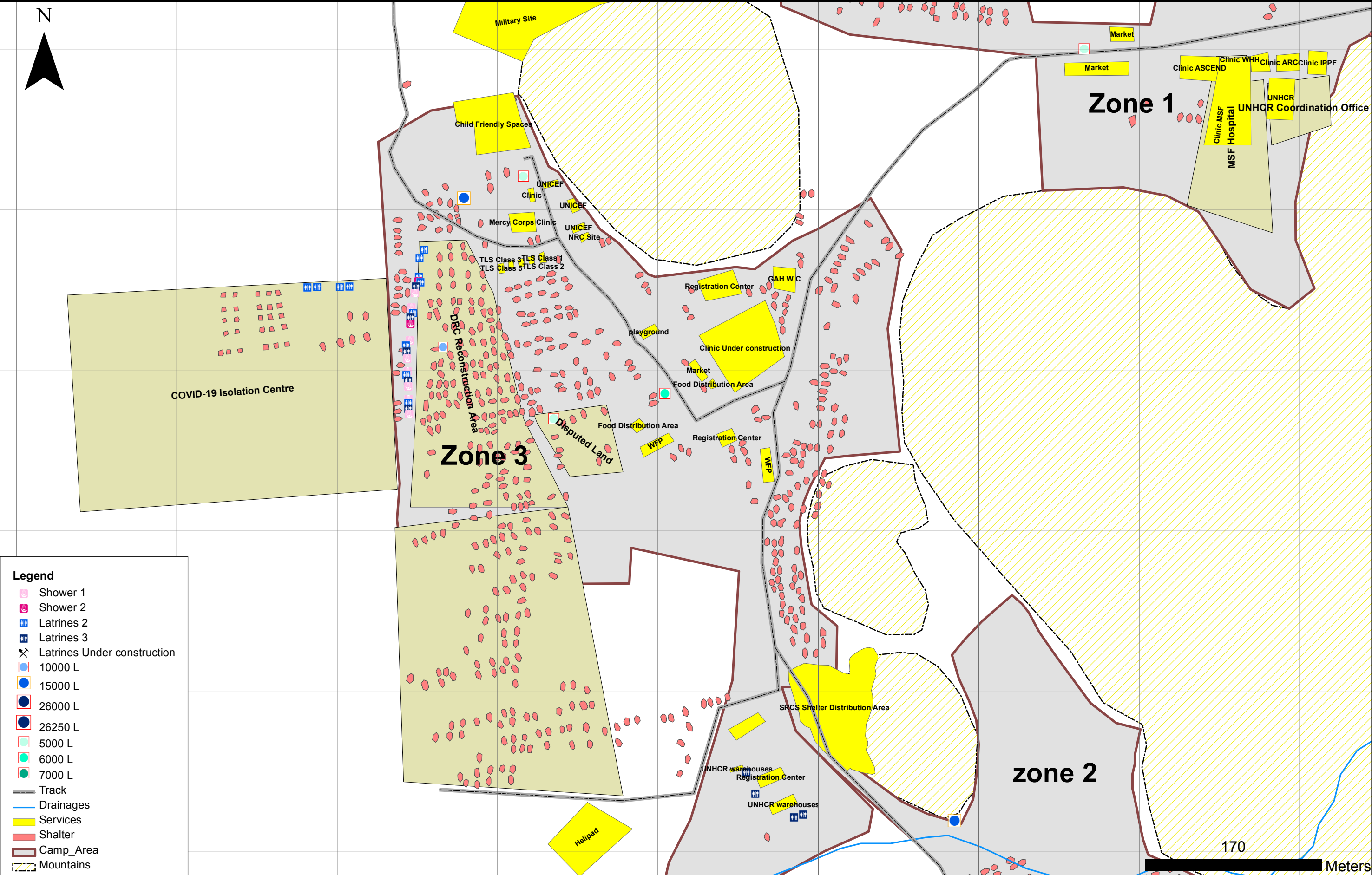
SUDAN: Eastern Sudan

Um Rakuba Camp Overview Map



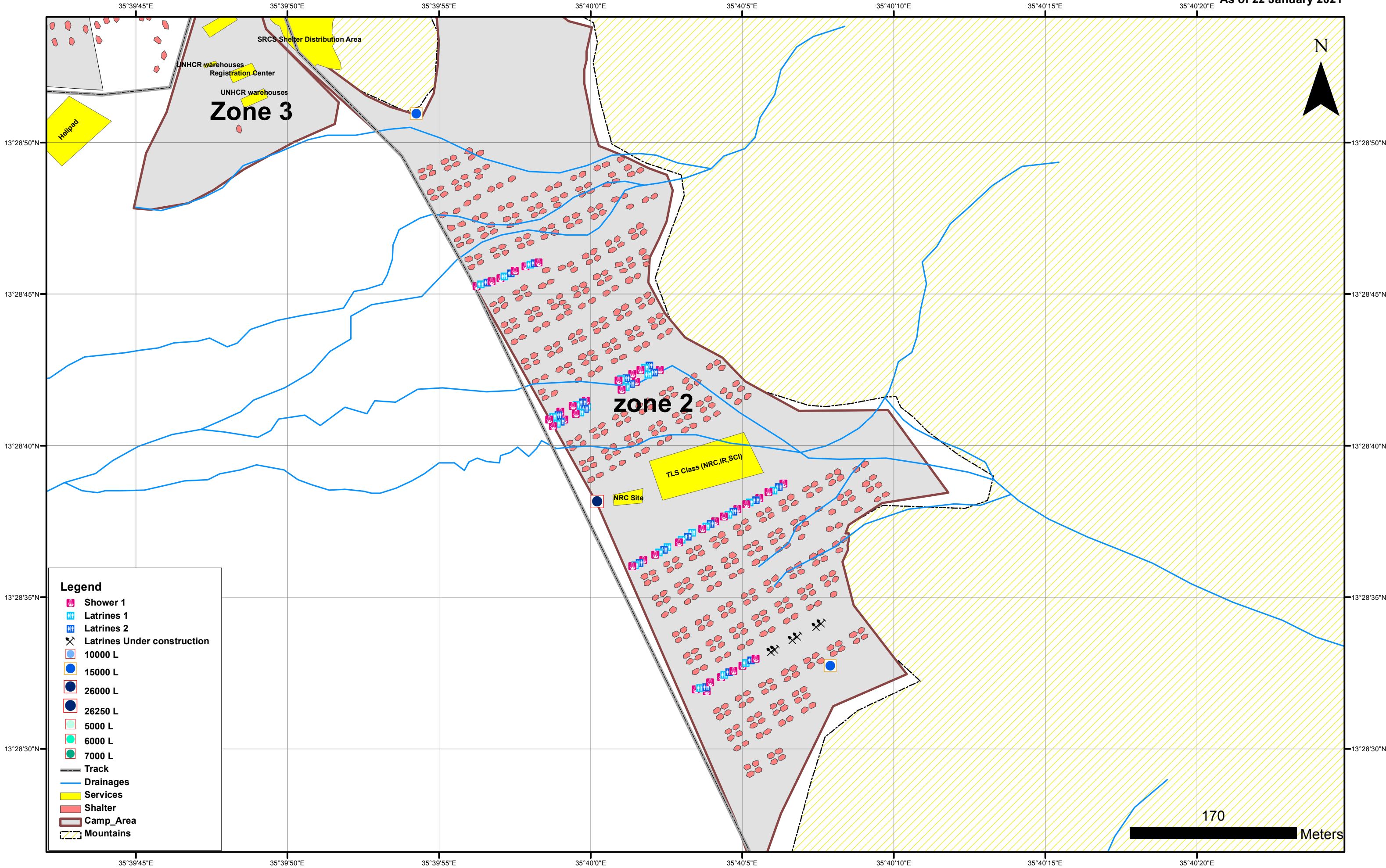
SUDAN: Eastern Sudan

Um Rakuba Camp Overview Map (Zone_3)



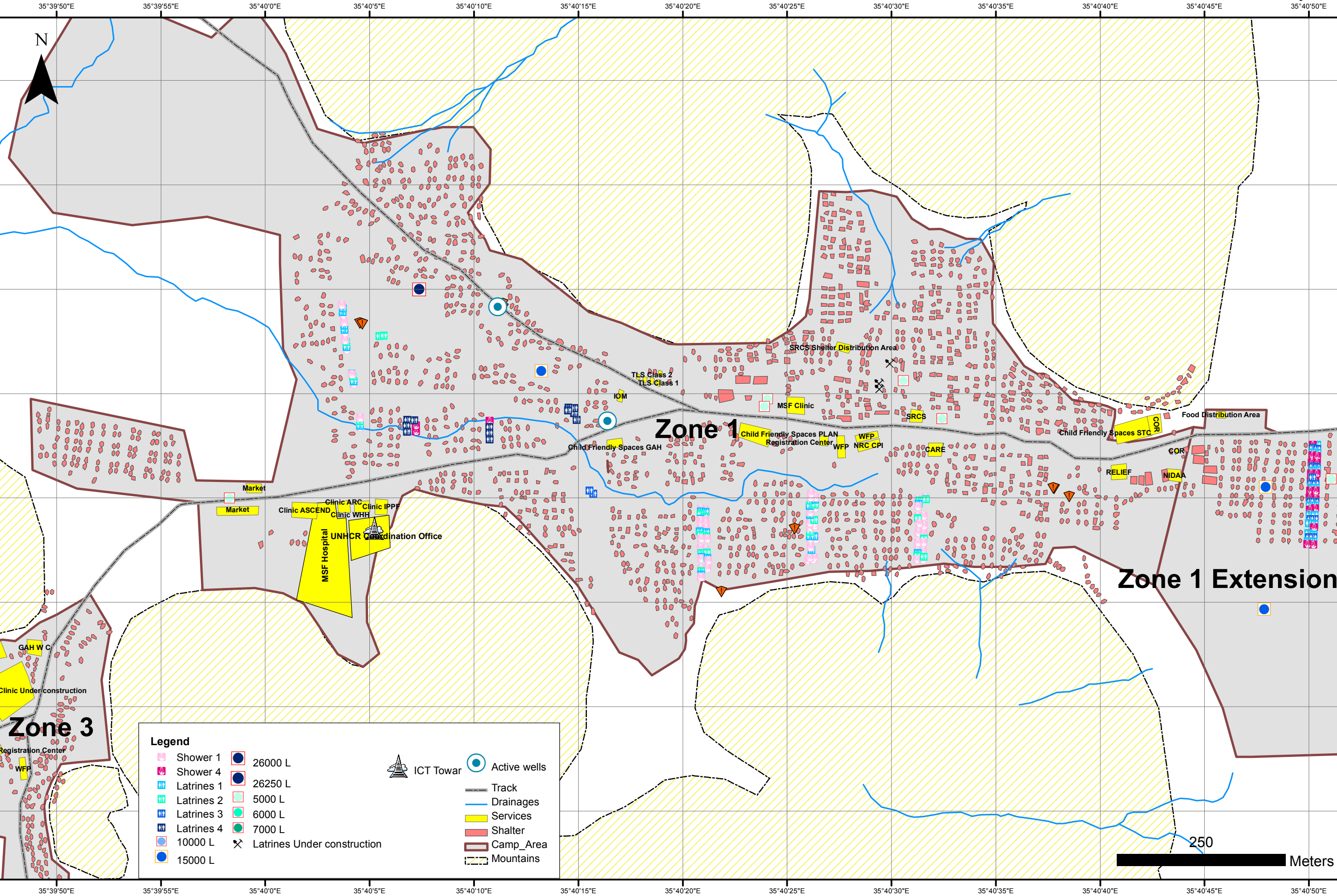
SUDAN: Eastern Sudan

Um Rakuba Camp Overview Map (Zone_2)



SUDAN: Eastern Sudan

Um Rakuba Camp Overview Map (Zone_1)



SUDAN: Eastern Sudan

Um Rakuba Camp Overview Map (Zone_1 Extension)

