

Kawergosk Camp Profile: Inter-Sector/Agency Interventions 1/2

Geographic Snapshot and Contextual Background

GPS Coordinates : 36.3460809 43.8112815

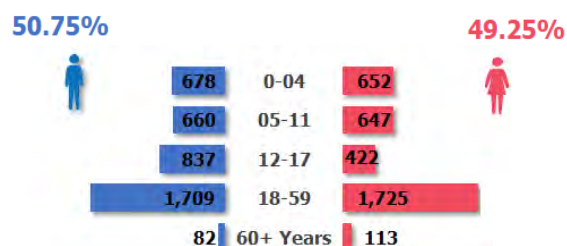
Region and State : Khabat, Erbil, KR - Iraq

Distance from Erbil City: 38 km



Amira/ UNHCR





Age and Gender Breakdown

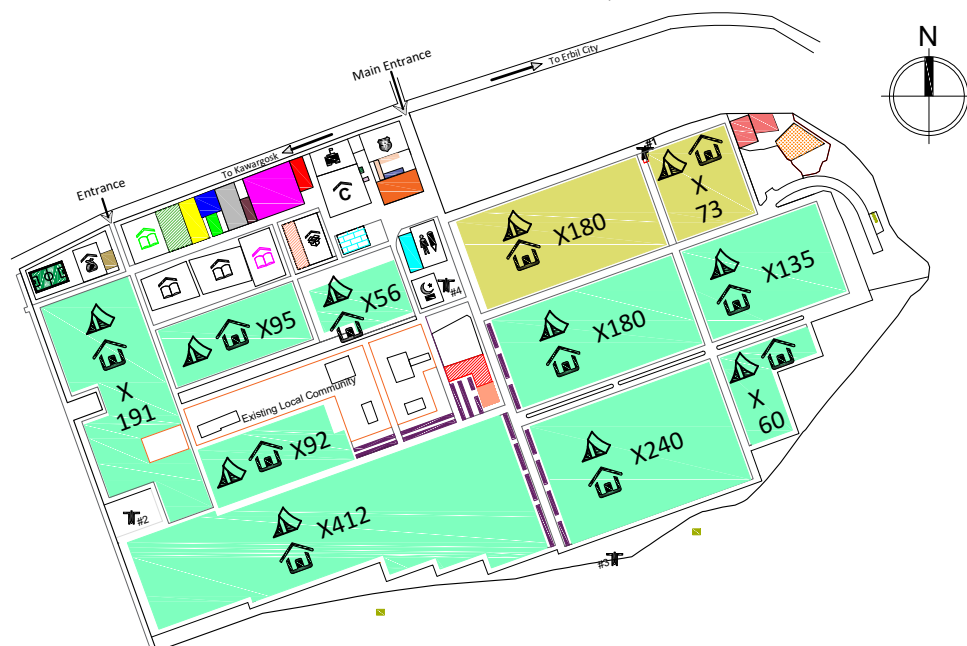


Inter-Sector/Agency Interventions

| Sectors | Indicators | Value | Indicators | Value |
|---------|---|--------|--|-------|
| | # of Syrian refugees registered in 2019 | 7,837 | % of refugees with updated registration records including iris scan enrolment | 100% |
| | # of individuals who received food assistance through e-vouchers | 25,406 | | |
| | # of boys/girls enrolled in formal schools | 1,684 | # of schools in the camp | 2 |
| | 1 health centre for 10,000 persons | Yes | Average # of consultations/person/year | 3.4 |
| | # of HHs currently living in emergency shelters | 874 | # of HHs currently living in upgraded shelters | 1,100 |
| | # of HHs that received core relief items (new arrivals) | 98 | # of households that received seasonal support (winterisation and summerisation) | 1,794 |
| | Litres of water/person/day: minimum target 50 | 84 | Persons per latrine/shower | 11 |
| | # of individuals who benefited from temporary employment activities (cash for work, etc.) | 774 | Number of partners | 4 |

[Back to the Map](#)

- | | |
|--|--|
| <ul style="list-style-type: none">  453 improved shelter plots (concrete slab, tent, kitchen, latrine, shower)  1,012 upgraded shelter plots (concrete slab, concrete block wall, sandwich panel roof, kitchen, latrine, shower) | <ul style="list-style-type: none">  239 improved shelter plots were constructed in 2018 (concrete slab, tent, kitchen, latrine, shower) Roads and open channels under construction  14 upgraded shelter plots were constructed in 2018 (concrete slab, clay brick wall, sandwich panel roof, kitchen, latrine, shower) |
|--|--|



Legend

| | | | |
|--|---|---|--|
|  UNHCR / Camp Management Compound |  Mosque |  Youth Friendly Space (YFS) |  Bakery |
|  UNICEF Primary School |  Borehole |  Almasala Center |  Fuel Depot |
|  UNHCR Primary Health Care Center |  WFP Food Market |  Child Friendly Space (CFS) |  UPP Child Protection Center |
|  UNHCR Distribution Center |  Water Tanks |  BCF Office |  IOM Livelihood Project (shops) |
|  UNHCR Registration Center |  Department of Social Affairs (DOSA) |  Camp Fence |  Tool Service |
|  Police and Security |  WFP Voucher Dist. Center |  Football Yard | |
|  UNHCR/ UNESCO Secondary School |  UNHCR Warehouse |  Job Center | |
|  BCF Secondary School |  IOM Vocational Training Center |  NRC Shelter | |
| |  Almasala Women's Social Center |  PWJ Office | |
| |  Almasala Youth Center |  Fire Brigade | |
| |  Shops |  Community Center | |
| | |  Directorate of Combating Violence Against Women (DCVAW) | |

Layout Prepared by UNHCR Erbil Technical Unit



NORWEGIAN REFUGEE COUNCIL



DoH Erbil



ZHO



DESW



DOLSA



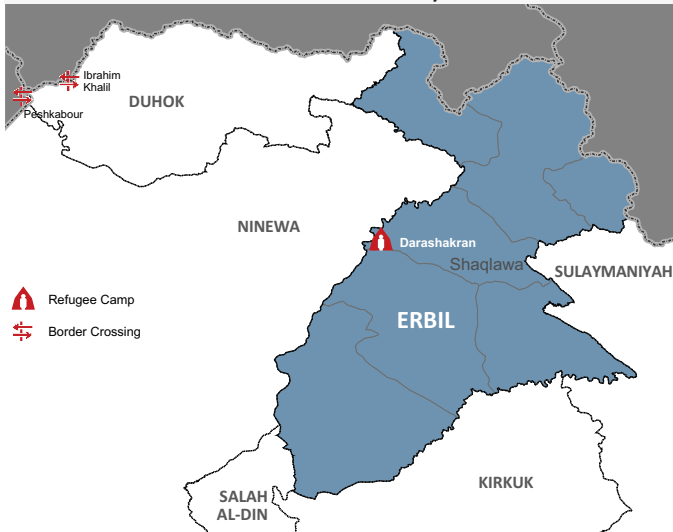
Darashakran Camp Profile: Inter-Sector/Agency Interventions 1/2

Geographic Snapshot and Contextual Background

GPS Coordinates : 36.465401 43.888397

Region and State : Khabat, Erbil, KR - Iraq

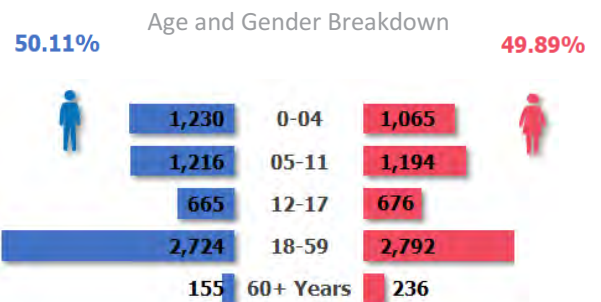
Distance from Erbil City: 42 km



O. Zhdanov/ UNHCR

Registered Camp Population: 11,953 individuals


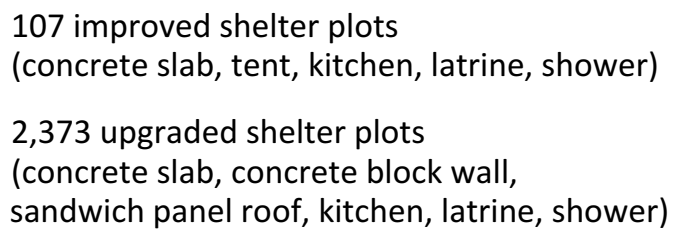
Areas of Origin: Majority are Kurdish from Hassakeh and Damascus



Inter-Sector/Agency Interventions

| Sectors | Indicators | Value | Indicators | Value |
|---------|---|--------|--|-------|
| | # of Syrian refugees registered in 2019 | 11,953 | % of refugees with updated registration records including iris scan enrolment | 100% |
| | # of individuals who received food assistance through e-vouchers | 40,418 | | |
| | # of boys/girls enrolled in formal schools | 3,034 | # of schools in the camp | 3 |
| | 1 health centre for 10,000 persons | Yes | Average # of consultations/person/year | 3.2 |
| | # of HHs currently living in emergency shelters | 0 | # of HHs currently living in upgraded shelters | 2,403 |
| | # of HHs that received core relief items (new arrivals) | 24 | # of households that received seasonal support (winterisation and summerisation) | 2,479 |
| | Litres of water/person/day: minimum target 50 | 105 | Persons per latrine/shower | 5 |
| | # of individuals who benefited from temporary employment activities (cash for work, etc.) | 881 | Number of partners | 5 |

[Back to the Map](#)



Layout Prepared by UNHCR Erbil Technical Unit



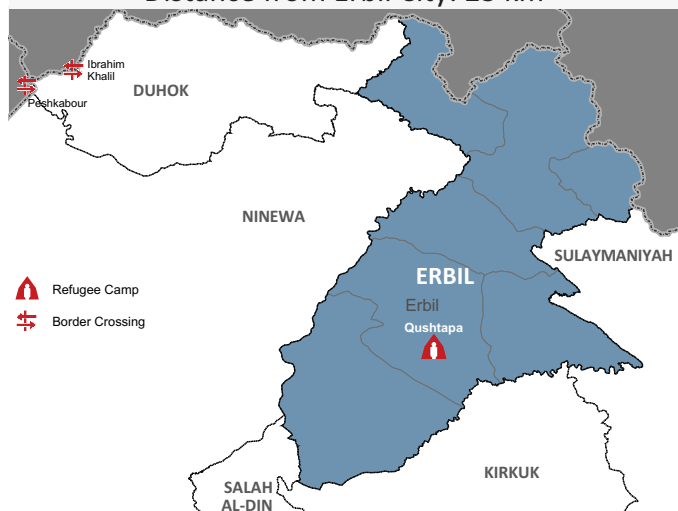
Qushtapa Camp Profile: Inter-Sector/Agency Interventions 1/2

Geographic Snapshot and Contextual Background

GPS Coordinates : 35.983832 44.036722

Region and State : Qushtapa, Erbil, KR - Iraq

Distance from Erbil City: 23 km

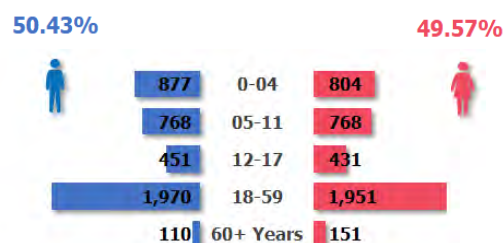


THW

Registered Camp Population: 8,281 individuals

Areas of Origin: Majority are Kurdish from Hassakeh and Damascus

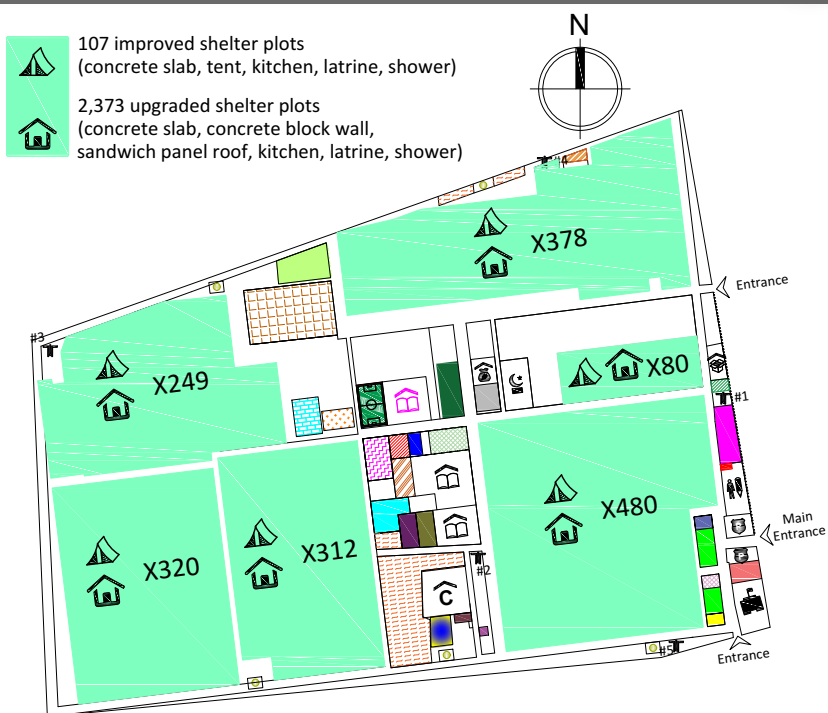
Age and Gender Breakdown










































Inter-Sector/Agency Interventions

| Sectors | Indicators | Value | Indicators | Value |
|---------|---|--------|--|-------|
| | # of Syrian refugees registered in 2018 | 8,281 | % of refugees with updated registration records including iris scan enrolment | 100% |
| | # of individuals who received food assistance through e-vouchers | 27,299 | | |
| | # of boys/girls enrolled in formal schools | 1,987 | # of schools in the camp | 2 |
| | 1 health centre for 10,000 persons | Yes | Average # of consultations/person/year | 5.1 |
| | # of HHs currently living in emergency shelters | 0 | # of HHs currently living in upgraded shelters | 1,611 |
| | # of HHs that received core relief items (new arrivals) | 36 | # of households that received seasonal support (winterisation and summerisation) | 1,919 |
| | Litres of water/person/day: minimum target 50 | 115 | Persons per latrine/shower | 6 |
| | # of individuals who benefited from temporary employment activities (cash for work, etc.) | 679 | Number of partners | 4 |

[Back to the Map](#)



| Legend | | | | | |
|---|----------------------------------|---|--------------------------------|---|--|
|  | UNHCR/Camp Management Compound |  | UNHCR Warehouse |  | Fire Brigade |
|  | UNHCR Primary Health Care Center |  | Fuel Depot |  | Women Committee DOSA |
|  | UNHCR Distribution Center |  | Kindergarten |  | Mental Health Support UPP |
|  | UNHCR Registration Center |  | BCF Office and Warehouse |  | EJCC Office |
|  | DEVAW Office |  | Sewing Workshop |  | Water Tank |
|  | Police and Security |  | UPP Office |  | Market area |
|  | UNICEF Primary School |  | DRC Livelihood Project (Shops) |  | DESW Office |
|  | Secondary School |  | Bakery |  | Camp Fence |
|  | Mosque |  | TDH |  | Football Yard |
|  | Borehole |  | IOM Livelihood Project (Shops) |  | Tool Service |
|  | WFP Food Warehouse |  | INTERMOS Community Service |  | Child Friendly Space (CFS) DOSA |
| | |  | Al-masala Community Center |  | Declaration on the Elimination of Violence Against Women (DEVAW) |
| | |  | Service Area | | |
| | |  | Rwanga Kids Zone | | |
| | |  | WFP Voucher Dist. Center | | |
| | |  | GOTA Institute | | |

Layout Prepared by UNHCR Erbil Technical Unit



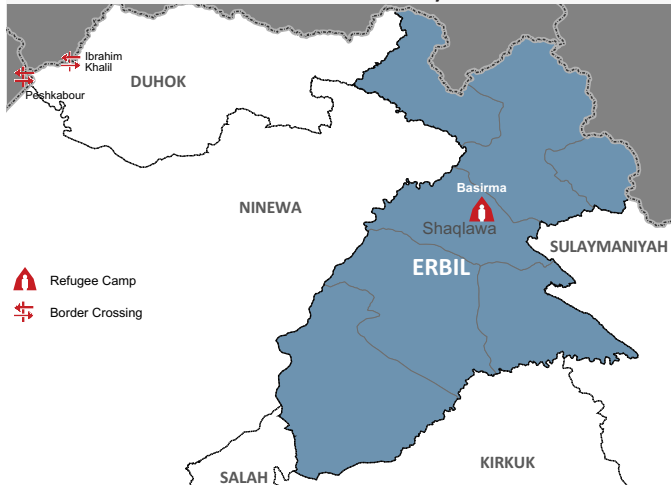
Basirma Camp Profile: Inter-Sector/Agency Interventions 1/2

Geographic Snapshot and Contextual Background

GPS Coordinates : 36.495447 44.340316

Region and State : Shaqlawa, Erbil, KR - Iraq

Distance from Erbil City: 66 km



Amira/ UNHCR

Registered Camp Population: 2,440 individuals

Areas of Origin: Majority are Kurdish from Hassakeh and Aleppo

Age and Gender Breakdown

50.29%

49.71%



191

0-04

182



296

05-11

296

166

12-17

161

543

18-59

534

31

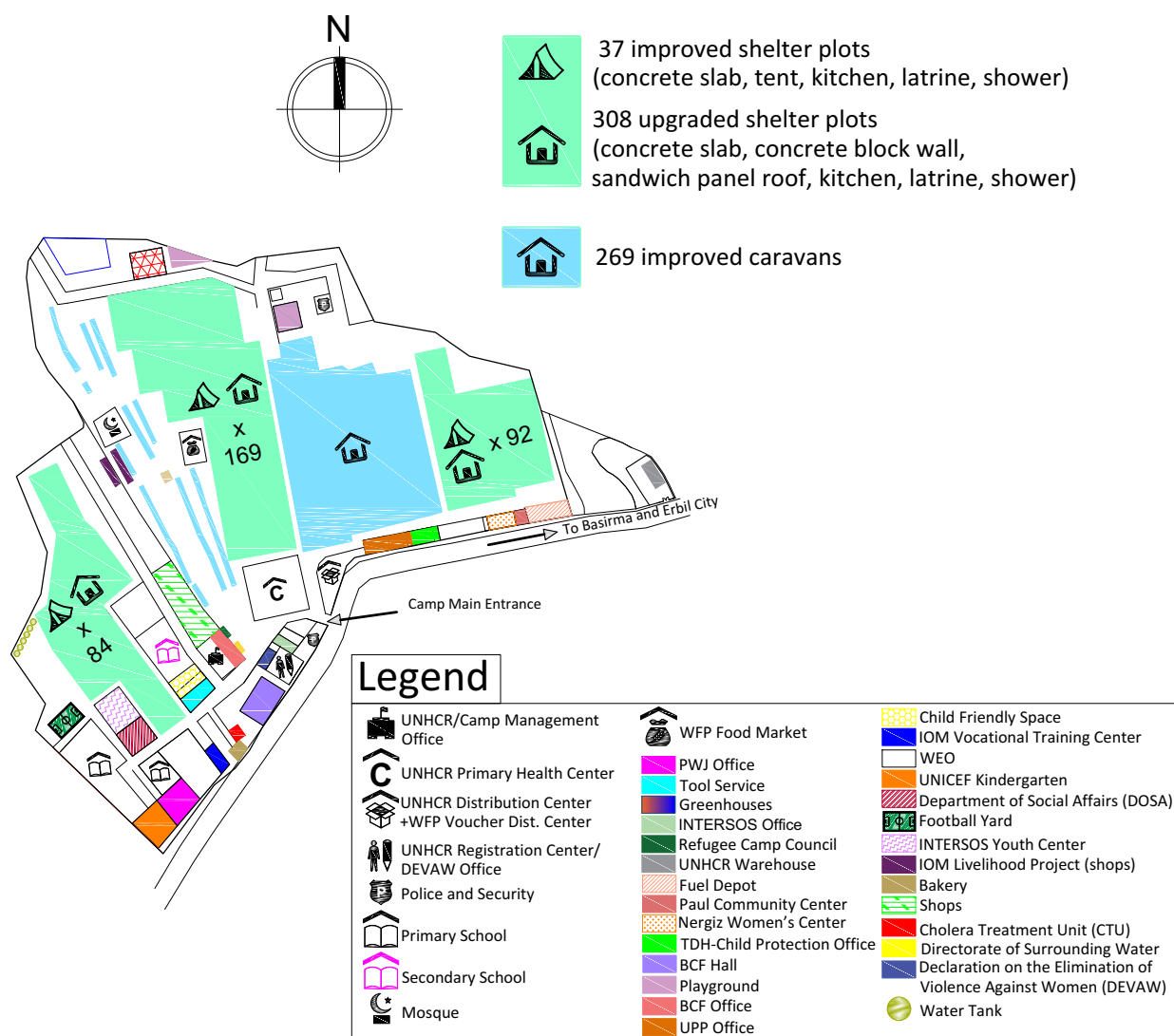
60+ Years

40

Inter-Sector/Agency Interventions

| Sectors | Indicators | Value | Indicators | Value |
|---------|---|-------|--|-------|
| | # of Syrian refugees registered in 2018 | 2,440 | % of refugees with updated registration records including iris scan enrolment | 100% |
| | # of individuals who received food assistance through e-vouchers | 7,696 | | |
| | # of boys/girls enrolled in formal schools | 878 | # of schools in the camp | 2 |
| | 1 health centre for 10,000 persons | Yes | Average # of consultations/person/year | 4.4 |
| | # of HHs currently living in emergency shelters | 0 | # of HHs currently living in upgraded shelters | 692 |
| | # of HHs that received core relief items (new arrivals) | 5 | # of households that received seasonal support (winterisation and summerisation) | 480 |
| | Litres of water/person/day: minimum target 50 | 111 | Persons per latrine/shower | 6 |
| | # of individuals who benefited from temporary employment activities (cash for work, etc.) | 59 | Number of partners | 1 |

[Back to the Map](#)



Layout Prepared by UNHCR Erbil Technical Unit



Domiz 1 Camp Profile: Inter-Sector/Agency Interventions 1/2

Geographic Snapshot and Contextual Background

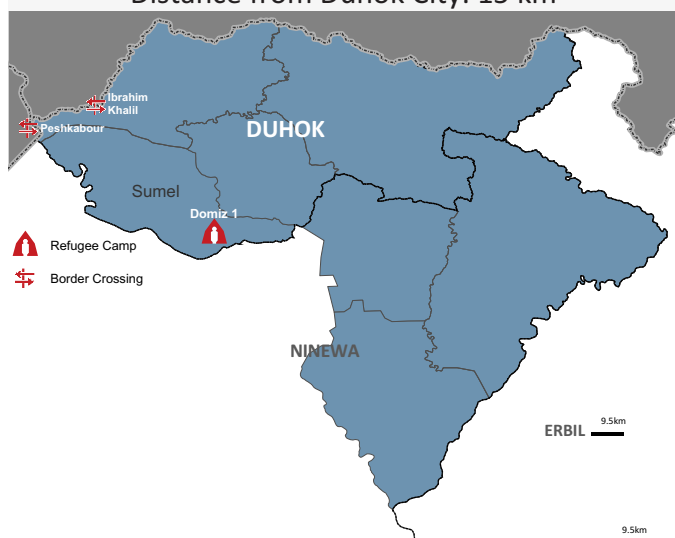
GPS Coordinates : 36.78232231 42.89142378

Region and State : Duhok, KR - Iraq

Distance from Duhok City: 15 km



R. Rasheed/ UNHCR



Registered Camp Population: 30,872 individuals

Areas of Origin: Majority are Kurdish from Hassakeh and Damascus

Age and Gender Breakdown



Inter-Sector/Agency Interventions

| Sectors | Indicators | Value | Indicators | Value |
|---------|---|--------|--|-------|
| | # of Syrian refugees registered in 2018 | 30,872 | % of refugees with updated registration records including iris scan enrolment | 100% |
| | # of individuals who received food assistance through e-vouchers | 37,258 | | |
| | # of boys/girls enrolled in formal schools | 11,844 | # of schools in the camp | 8 |
| | 1 health centre for 10,000 persons | No | Average # of consultations/person/year | 3.5 |
| | # of HHs currently living in emergency shelters | 0 | # of HHs currently living in upgraded shelters | 5,457 |
| | # of HHs that received core relief items (new arrivals) | 763 | # of households that received seasonal support (winterisation and summerisation) | 6,862 |
| | Litres of water/person/day: minimum target 50 | 80 | Persons per latrine/shower | 5 |
| | # of individuals who benefited from temporary employment activities (cash for work, etc.) | 59 | Number of partners | 3 |

[Back to the Map](#)



Layout Prepared by UNHCR Erbil Technical Unit



Domiz 2 Camp Profile: Inter-Sector/Agency Interventions 1/2

Geographic Snapshot and Contextual Background

GPS Coordinates : 36.76435 42.89603

Region and State : Duhok, KR - Iraq

Distance from Duhok City: 16 km




R. Rasheed/ UNHCR

Registered Camp Population: 10,428 individuals

Areas of Origin: Majority are Kurdish from Hassakeh and Damascus

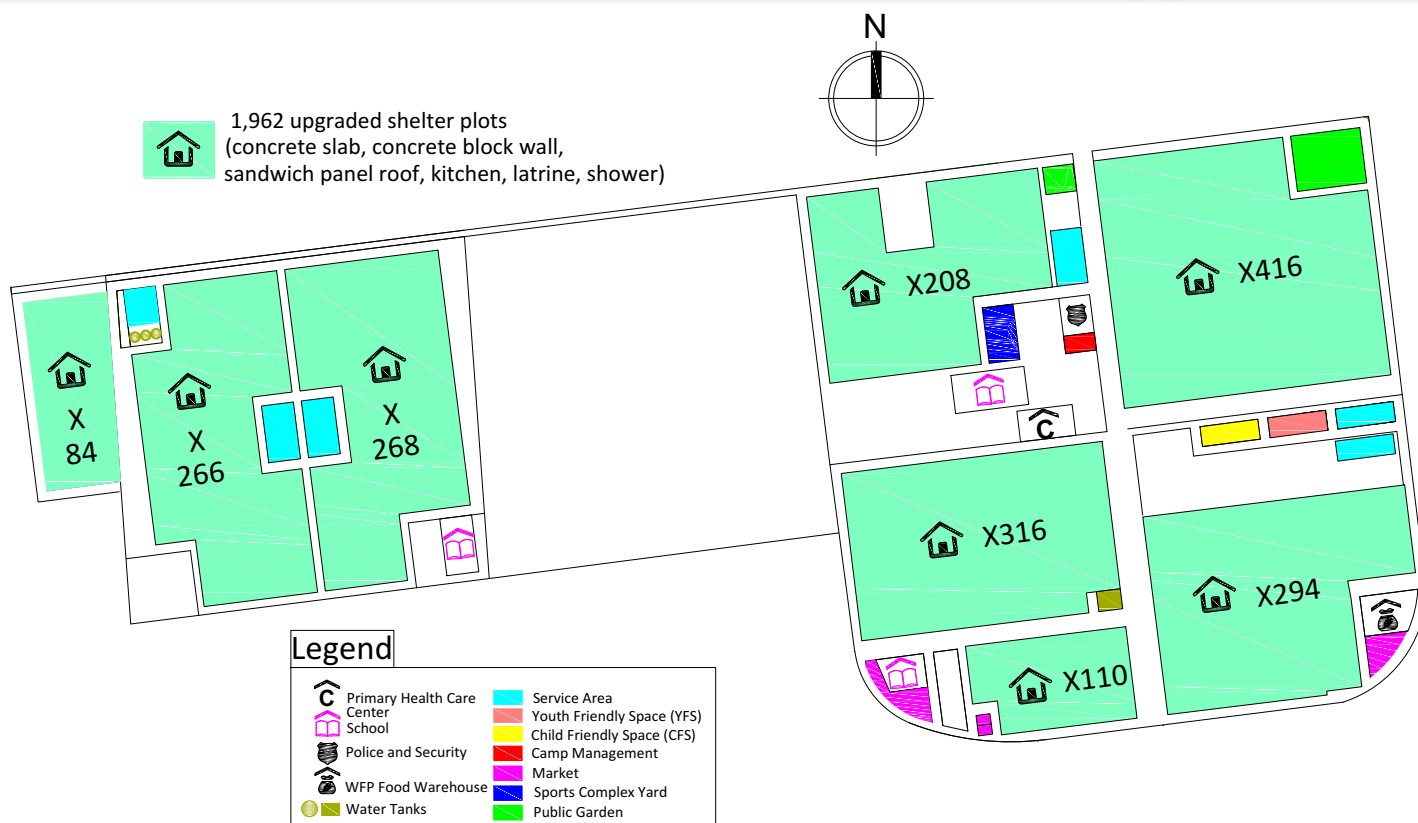
Age and Gender Breakdown



Inter-Sector/Agency Interventions

| Sectors | Indicators | Value | Indicators | Value |
|---------|---|--------|--|-------|
| | # of Syrian refugees registered in 2018 | 10,428 | % of refugees with updated registration records including iris scan enrolment | 100% |
| | # of individuals who received food assistance through e-vouchers | 11,844 | | |
| | # of boys/girls enrolled in formal schools | 2,268 | # of schools in the camp | 4 |
| | 1 health centre for 10,000 persons | Yes | Average # of consultations/person/year | 4.8 |
| | # of HHs currently living in emergency shelters | 0 | # of HHs currently living in upgraded shelters | 1,860 |
| | # of HHs that received core relief items (new arrivals) | 453 | # of households that received seasonal support (winterisation and summerisation) | 2,313 |
| | Litres of water/person/day: minimum target 50 | 80 | Persons per latrine/shower | 5 |
| | # of individuals who benefited from temporary employment activities (cash for work, etc.) | 6 | Number of partners | 2 |

[Back to the Map](#)



Layout Prepared by UNHCR Erbil Technical Unit



DoH Duhok -PHA

DoH Duhok

Bardarash Camp Profile: Inter-Sector/Agency Interventions 1/2

Geographic Snapshot and Contextual Background

GPS Coordinates : 36.49459 43.566081

Region and State : Duhok, KR - Iraq

Distance from Duhok City: 92 km




R. Rasheed/ UNHCR

Age and Gender Breakdown

52.70%

47.30%



Inter-Sector/Agency Interventions

| Sectors | Indicators | Value | Indicators | Value |
|---------|---|-------|--|-------|
| | # of Syrian refugees registered in 2018 | 7,525 | % of refugees with updated registration records including iris scan enrolment | 100% |
| | # of individuals who received food assistance through e-vouchers | 0 | | |
| | # of boys/girls enrolled in formal schools | 816 | # of schools in the camp | 1 |
| | 1 health centre for 10,000 persons | Yes | Average # of consultations/person/year | 4.9 |
| | # of HHs currently living in emergency shelters | 0 | # of HHs currently living in upgraded shelters | 257 |
| | # of HHs that received core relief items (new arrivals) | 6,161 | # of households that received seasonal support (winterisation and summerisation) | 1,095 |
| | Litres of water/person/day: minimum target 50 | 80 | Persons per latrine/shower | 5 |
| | # of individuals who benefited from temporary employment activities (cash for work, etc.) | 0 | Number of partners | 0 |

[Back to the Map](#)



Legend

| | | |
|-----------------------------------|----------------------------|--------------------------------|
| UNHCR Compound | School | UNFPA & AISPO Community Center |
| Government Office/Camp Management | Water Tanks | PAO |
| Primary Health Care Center | Reception Center | World Vision |
| WFP Distribution/Warehouse Center | Child Friendly Space (CFS) | Helen Organization Office |
| BCF Food Distribution Center | NRC TLS | Market Area |
| UNHCR Registration Center | Harikar | Storage |
| Police and Security | Seed Foundation | Service Area |
| | PWJ Office | |
| | UNHCR Warehouse | |
| | Save the Children Office | |
| | Child Friendly Space (CFS) | |
| | Empty Plots | |

Layout Prepared by UNHCR Erbil Technical Unit



DoW



DOLSA



DoH Duhok -PHA

Gawilan Camp Profile: Inter-Sector/Agency Interventions 1/2

Geographic Snapshot and Contextual Background

GPS Coordinates : 36.33849565 43.61581064

Region and State : Duhok, KR - Iraq

Distance from Duhok City: 138 km

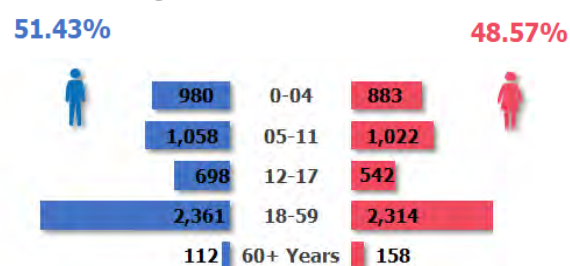


R. Rasheed/ UNHCR

Registered Camp Population: 10,128 individuals

Areas of Origin: Majority are Kurdish from Hassakeh and Aleppo


Age and Gender Breakdown




Inter-Sector/Agency Interventions

| Sectors | Indicators | Value | Indicators | Value |
|---------|---|--------|--|-------|
| | # of Syrian refugees registered in 2018 | 10,128 | % of refugees with updated registration records including iris scan enrolment | 100% |
| | # of individuals who received food assistance through e-vouchers | 13,089 | | |
| | # of boys/girls enrolled in formal schools | 1,260 | # of schools in the camp | 2 |
| | 1 health centre for 10,000 persons | Yes | Average # of consultations/person/year | 4.7 |
| | # of HHs currently living in emergency shelters | 0 | # of HHs currently living in upgraded shelters | 1,530 |
| | # of HHs that received core relief items (new arrivals) | 1,190 | # of households that received seasonal support (winterisation and summerisation) | 2,079 |
| | Litres of water/person/day: minimum target 50 | 85 | Persons per latrine/shower | 5 |
| | # of individuals who benefited from temporary employment activities (cash for work, etc.) | 75 | Number of partners | 2 |

[Back to the Map](#)

 1,852 upgraded shelter plots
(concrete slab, concrete block wall,
sandwich panel roof, kitchen, latrine, shower)

 438 emergency shelter plots (tents
with shared latrines and showers)

 Available land for extension with approx.
1,264 shelter plots in case of influx



Layout Prepared by UNHCR Erbil Technical Unit



DoH Duhok -PHA

DoH Duhok

Akre Camp* Profile: Inter-Sector/Agency Interventions 1/2

Geographic Snapshot and Contextual Background

GPS Coordinates : 36.73543659 43.87958938

Region and State : Duhok, KR - Iraq

Distance from Duhok City: 113 km



R. Rasheed/ UNHCR

Age and Gender Breakdown

48.50%



| | | |
|-----|-----------|-----|
| 88 | 0-04 | 92 |
| 107 | 05-11 | 110 |
| 65 | 12-17 | 63 |
| 248 | 18-59 | 263 |
| 11 | 60+ Years | 23 |

51.50%



Registered Camp Population: 1,070 individuals

Areas of Origin: Majority are Kurdish from Hassakeh and Damascus

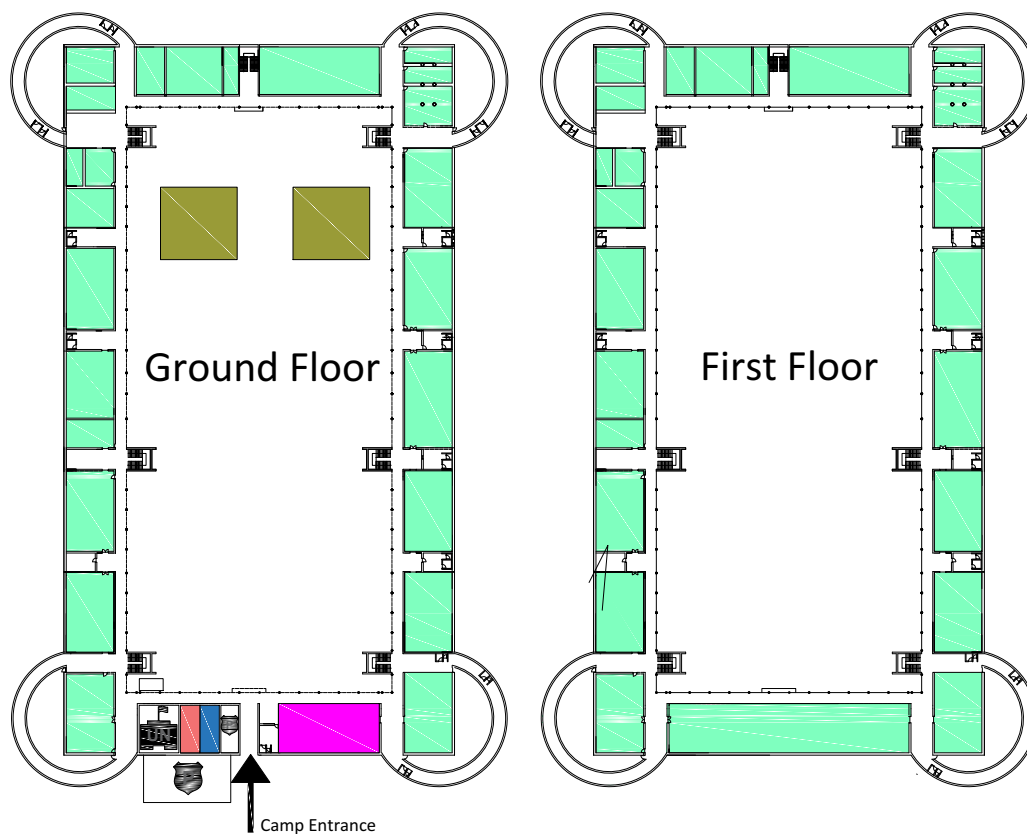
*The structure of the camp is of an old commune building therefore it is called a settlement

Inter-Sector/Agency Interventions

| Sectors | Indicators | Value | Indicators | Value |
|---------|---|--------|--|-------|
| | # of Syrian refugees registered in 2018 | 10,070 | % of refugees with updated registration records including iris scan enrolment | 100% |
| | # of individuals who received food assistance through e-vouchers | 23,461 | | |
| | # of boys/girls enrolled in formal schools | 630 | # of schools in the camp | 1 |
| | 1 health centre for 10,000 persons | Yes | Average # of consultations/person/year | 10.7 |
| | # of HHs currently living in emergency shelters | 0 | # of HHs currently living in upgraded shelters | 257 |
| | # of HHs that received core relief items (new arrivals) | 28 | # of households that received seasonal support (winterisation and summerisation) | 246 |
| | Litres of water/person/day: minimum target 50 | 90 | Persons per latrine/shower | 10 |
| | # of individuals who benefited from temporary employment activities (cash for work, etc.) | 29 | Number of partners | 1 |

[Back to the Map](#)

Existing settlements occupied by 279 families
(kitchen, latrine, shower)



Legend

| | | | |
|--|--|--|-----------------|
| | Police and Security | | Shops |
| | UNHCR Office/ UNHCR Registration Center | | Service Area |
| | Library | | Camp Management |

Layout Prepared by UNHCR Erbil Technical Unit



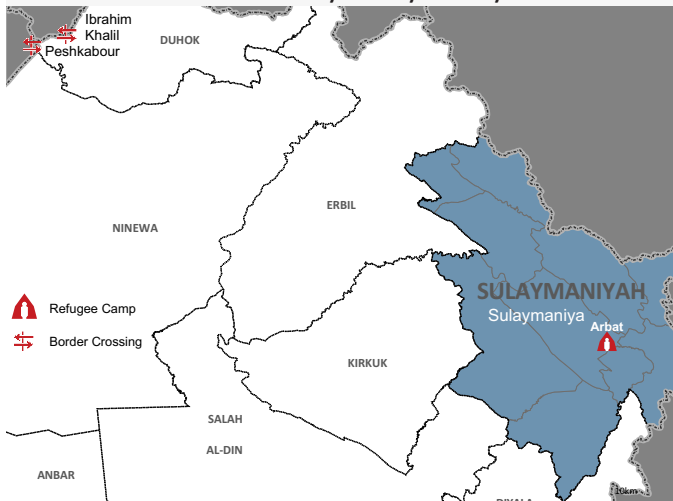
Arbat Camp Profile: Inter-Sector/Agency Interventions 1/2

Geographic Snapshot and Contextual Background

GPS Coordinates : 35.37659238 45.60941029

Region and State : Sulaymaniyah, KR - Iraq

Distance from Sulaymaniyah city: 25 km



Registered Camp Population: 9,193 individuals

Areas of Origin: Majority are Kurdish from Hassakeh and Aleppo



Marguerite Nowak/ UNHCR

Age and Gender Breakdown

50.70%

49.30%



1,043

0-04

961



923

05-11

882

435

12-17

422

2,166

18-59

2,142

94

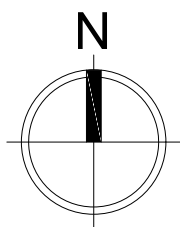
60+ Years

125

Inter-Sector/Agency Interventions

| Sectors | Indicators | Value | Indicators | Value |
|---------|---|-------|--|-------|
| | # of Syrian refugees registered in 2018 | 9,193 | % of refugees with updated registration records including iris scan enrolment | 100% |
| | # of individuals who received food assistance through e-vouchers | 0 | | |
| | # of boys/girls enrolled in formal schools | 1,818 | # of schools in the camp | 2 |
| | 1 health centre for 10,000 persons | Yes | Average # of consultations/person/year | 3.2 |
| | # of HHs currently living in emergency shelters | 0 | # of HHs currently living in upgraded shelters | 1,994 |
| | # of HHs that received core relief items (new arrivals) | 1,984 | # of households that received seasonal support (winterisation and summerisation) | 2,144 |
| | Litres of water/person/day: minimum target 50 | 90 | Persons per latrine/shower | 5 |
| | # of individuals who benefited from temporary employment activities (cash for work, etc.) | 41 | Number of partners | 6 |

[Back to the Map](#)



1,974 upgraded shelter plots
(concrete slab, concrete block wall,
sandwich panel roof, kitchen, latrine, shower)



Legend

| | | |
|----------------------------|-------------------------------------|--|
| Fence | Food Distribution Center | Football Yard |
| UNHCR/NGO's Compound | Tool Service | Fire Brigade |
| Primary Health Care Center | Residency Center | Multi-Sport Center |
| Distribution Center | Reception Center | Child Friendly Space (CFS) & Child Protection Unit |
| UNHCR Registration Center | Kindergarten | Youth Friendly Space (YFS) |
| Police and Security | Septic Tanks | Cultural & Social Center |
| Secondary School | Private Shops | Community Service Center |
| Primary School | Service Area (free) | Water Tanks |
| Borehole | Greenhouses | Camp Management |
| | Green Area | Settled Area |
| | Women's and Girl's Listening Center | |



QANDIL



DoH Sulaymaniyah



JCCC

