

Armenia

As of October 2008



Fl
Coor
Division c
UNHCR, Gl
© 1998 E
The bound
and the c
map do not
or accepta

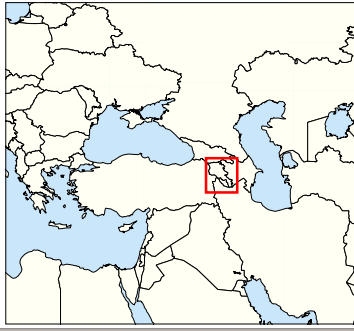


Capital

FIGSS
Field Information and
Intelligence Support Section
of Operational Services






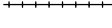
Sources:
Global Insight digital mapping
Euroopa Technologies Ltd.

Boundaries and names shown
on this map are for information only
and do not imply official endorsement
or acceptance by the United Nations.












Armenia Atlas_A3FC/WGR



-  UNHCR Representation
-  UNHCR Field office
-  International boundary
-  Main road
-  Secondary road
-  Railway

Elevation

(Above mean sea level)

-  3,250 to 4,000 metres
-  2,500 to 3,250 metres
-  1,750 to 2,500 metres
-  1,000 to 1,750 metres
-  750 to 1,000 metres
-  500 to 750 metres
-  250 to 500 metres
-  0 to 250 metres
-  Below mean sea level





mapping@unhcr.org