



















- | | | | |
|--|---|---|-----------------------------------|
|  | UNHCR Country Office / National Office / Liaison Office |  | Urban IDP location |
|  | UNHCR Sub-Office |  | Returnee location |
|  | UNHCR Field Office |  | Main town or village |
|  | UNHCR Field Unit |  | Secondary town or village |
|  | Refugee settlement |  | Civil and military airport |
|  | Refugee centre (* Collection centre) |  | International boundary |
|  | Refugee accommodation |  | Administrative boundary (Level 1) |
|  | Refugee location |  | Administrative boundary (Level 2) |
|  | Urban refugee location |  | Main road |
| | IDP settlement | | Secondary road |
| | IDP location | | Unspecified road / track |

The boundaries and names shown and the designations used on this map do not imply official endorsement or acceptance by the United Nations.

Printing date: 05-06-2014
Sources: UNHCR - UNJLC - UNSDI-T
Feedback: mapping@unhcr.org
Filename: UGA_NorthWest_A3PC.WOR