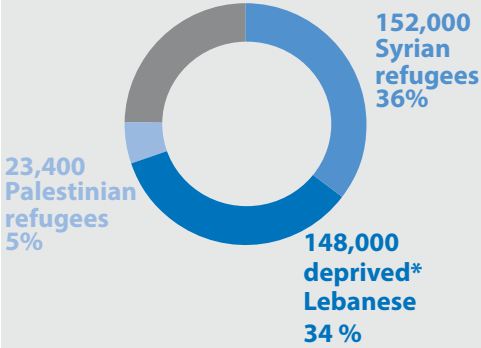


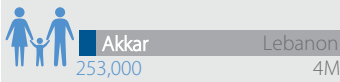
428,600

People living in Akkar Governorate



*The national survey of household living conditions 2004 - MoSA, CAS, and UNDP


Lebanese



Deprived Lebanese


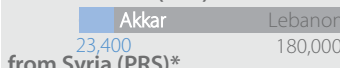
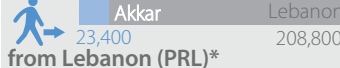


Estimated* Syrian refugees



*Government of Lebanon estimate: 1.5M Syrian Refugees in Lebanon

Palestine refugees



*Population and housing census in Palestinian camps and gatherings in Lebanon 2017

Other registered refugees

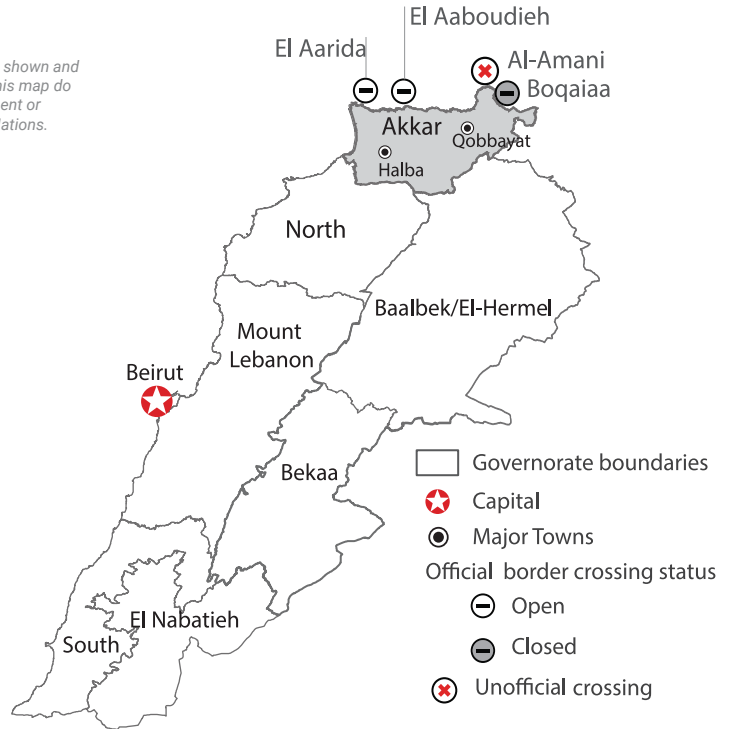


	AKKAR	Total national
Informal Settlements	7,878 structures 46,068 individuals	52,217 296,694
Public schools	31 ^a out of 163	1278
Primary Health Care Centers (PHC)	13 ^b out of 25	220
Supported Hospitals	1	165
Public	-	29
Private	1	136
Social Development Centers (SDC)	7 ^b out of 20	238
Union of municipalities/municipalities	6/121	48/1011

a: second shift schools

b: supported by LCRP out of total in country

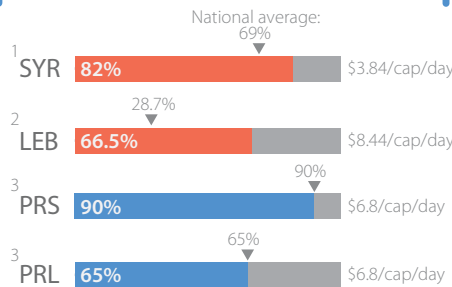
The boundaries and names shown and the designations used on this map do not imply official endorsement or acceptance by the United Nations.



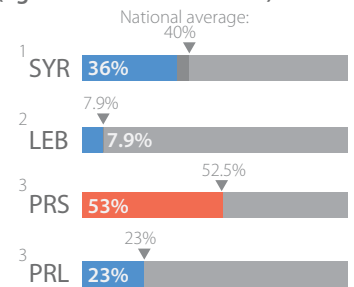
■ Worse than national average



Population living below poverty line



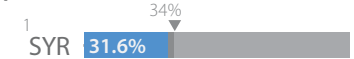
Unemployment age 16 and above (age 15 and above for SYR)



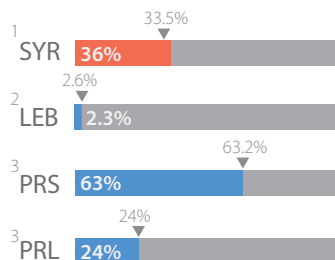
Households living in shelters with dangerous conditions and/or quality of shelter below standards



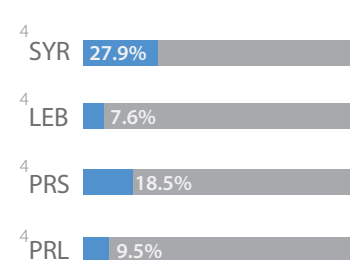
Overcrowding in shelters: percentage of households living in shelters with less than 4.5 m² / person

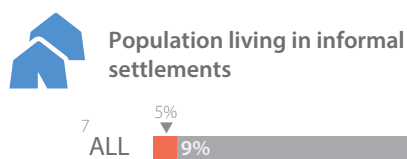
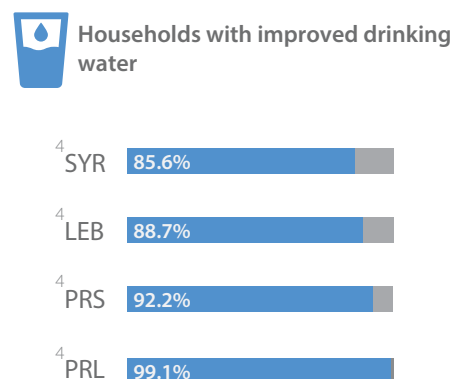
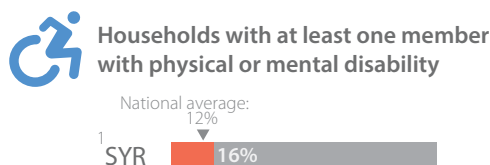
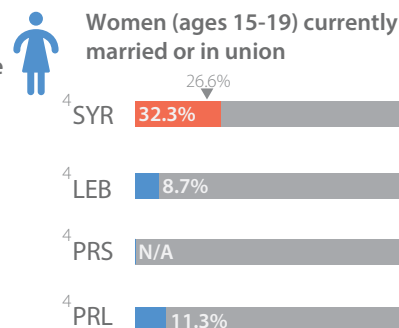
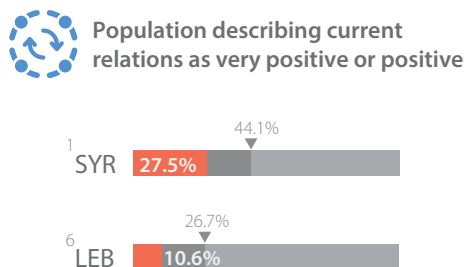
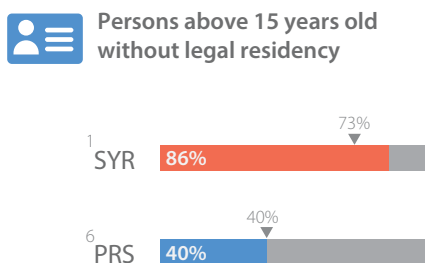
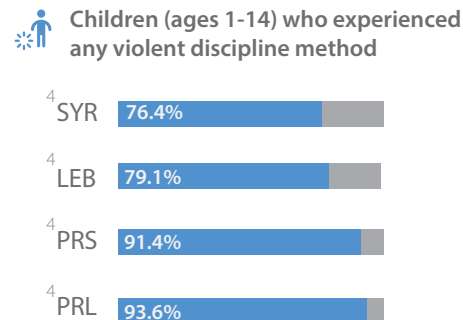
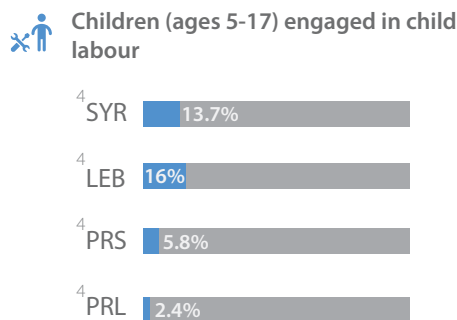
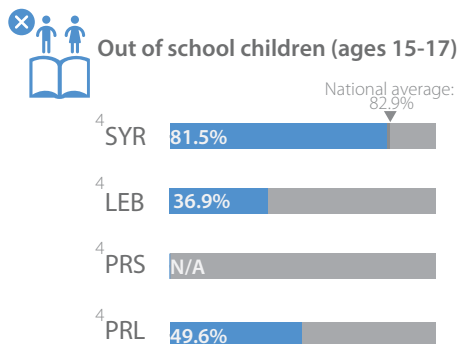


Moderately to severely food insecure population

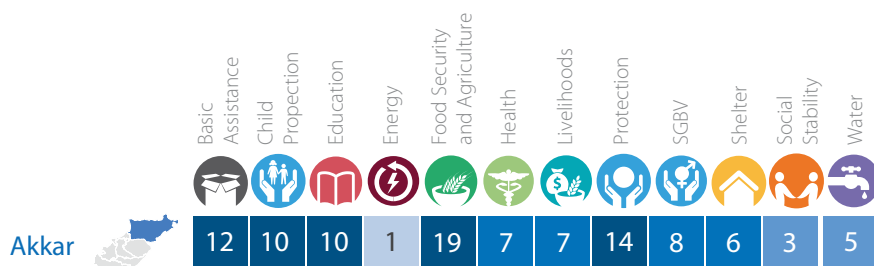


Out of school children (ages 6-14)





Number of partners operating in the Akkar Governorate



Source: ActivityInfo as of 21/06/2019