









-  Administrative boundary (Level 1)
-  Administrative boundary (Level 2)
-  Administrative boundary (Level 3)
-  Main road
-  Secondary road
-  Sub-Office
-  Afghan Refugee Village
-  Main town or village

The boundaries and names shown and the designations used on this map do not imply official endorsement or acceptance by the United Nations.

Source: UNHCR Sub-Office Peshawar
For Feedback Contact: UNHCR, Information Management Unit: Zahoor@unhcr.org/
Mehmood@unhcr.org

Printing Date: 08/02/2018

