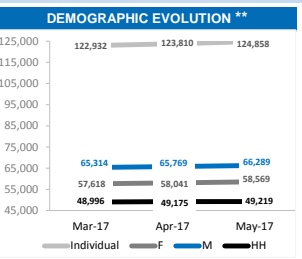
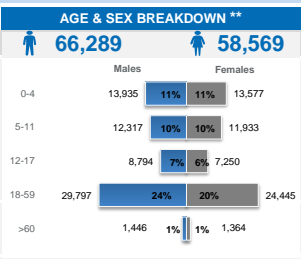
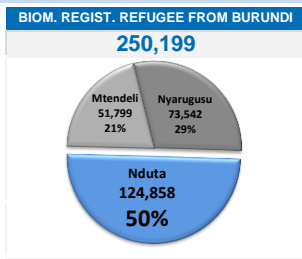
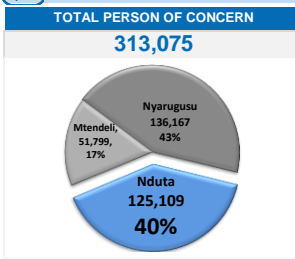


KEY FIGURES



CAMP DETAILS

Opening day : 04 October 2015

Region/District : Kigoma / Kibondo

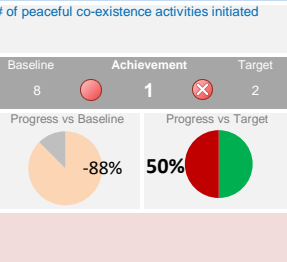

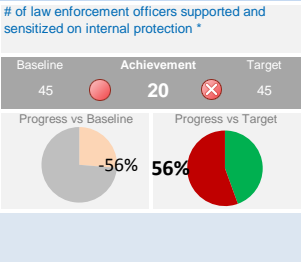
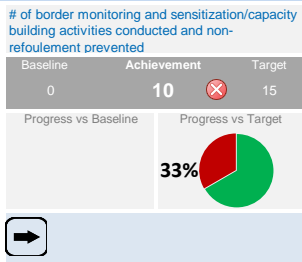
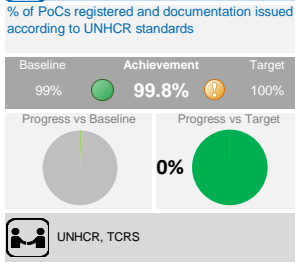
Coordinates : Lat 3°41'42.00"S
Lon 30°46'51.60"E

Camp Extent : 3,631.8 Hectares

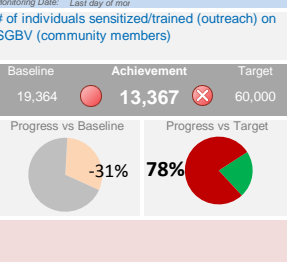
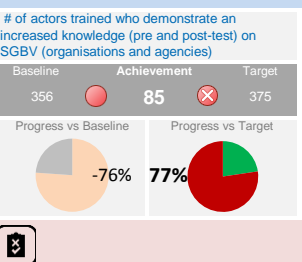
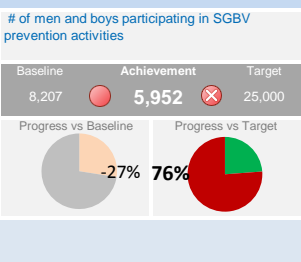
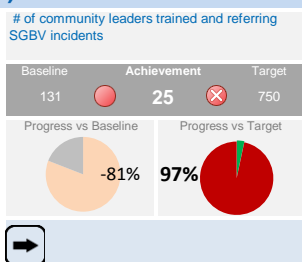
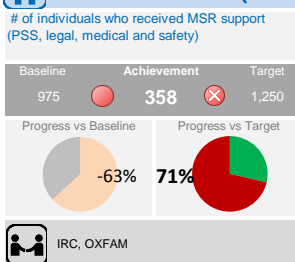
of Partners : 24 Partners

** Registered refugees (# as of 31 May, 2017)

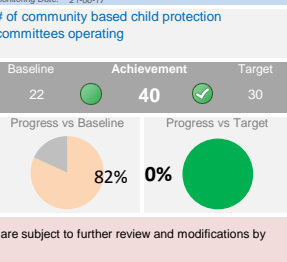
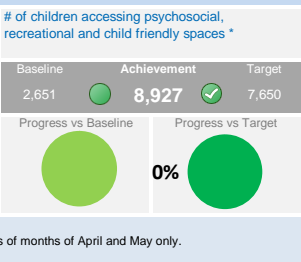
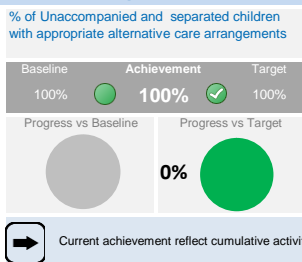
PROTECTION



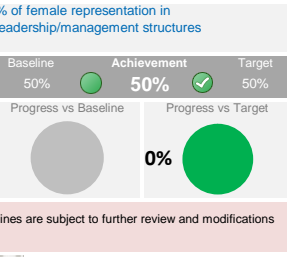
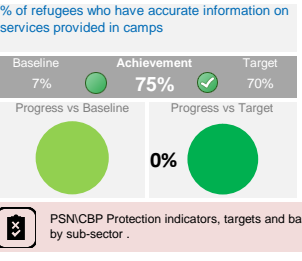
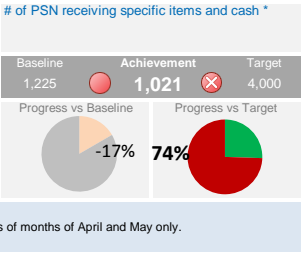
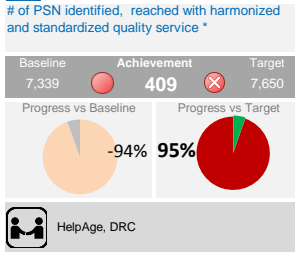
PROTECTION (SGBV) *



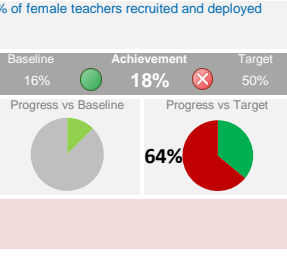
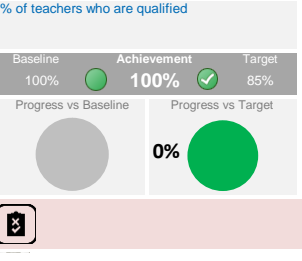
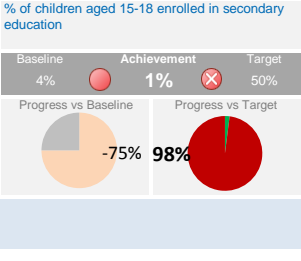
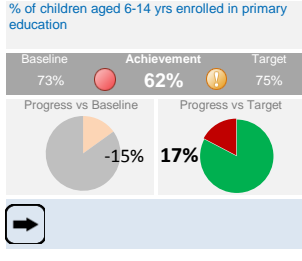
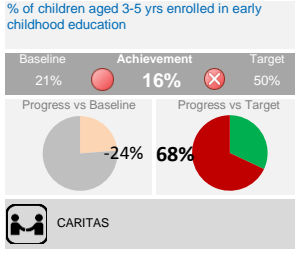
PROTECTION (Child Protection)



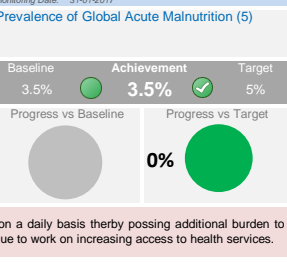
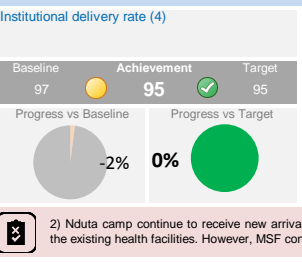
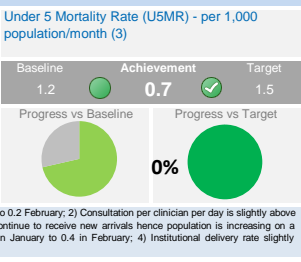
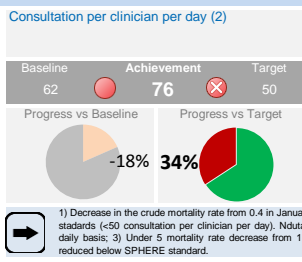
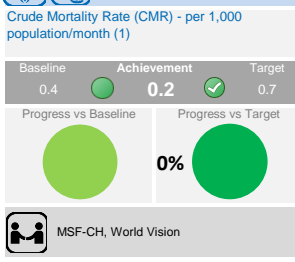
PROTECTION (Person with Specific Need / Community Based Protection)



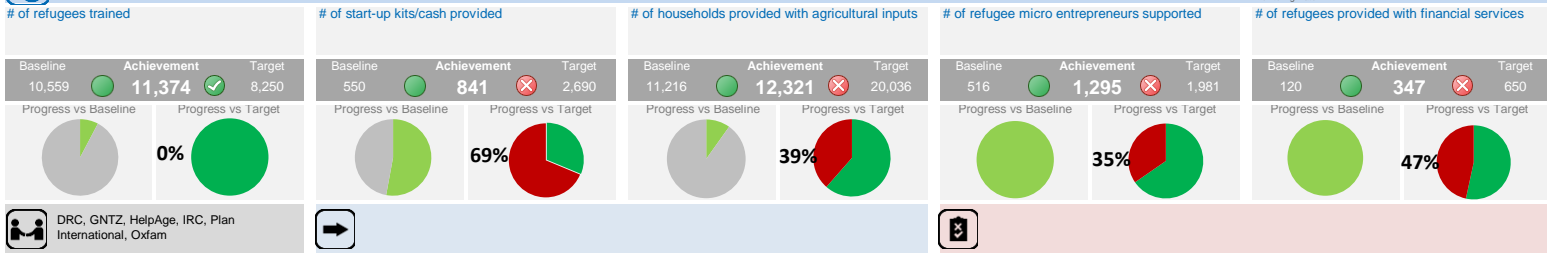
EDUCATION



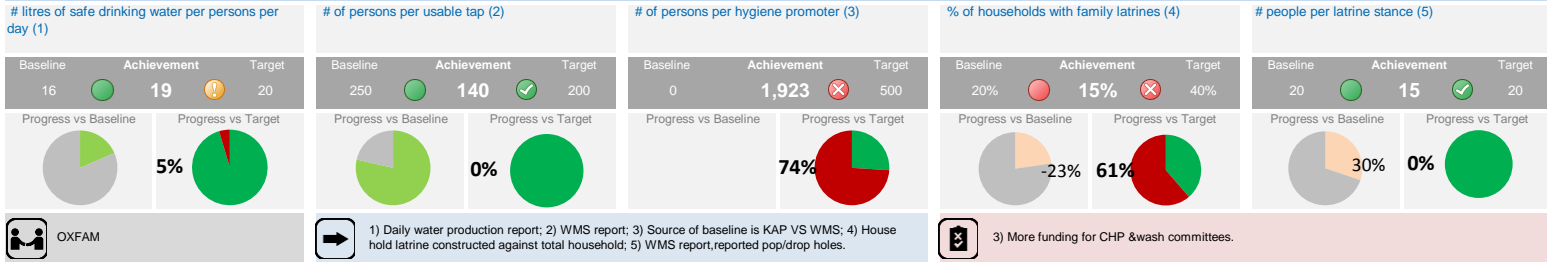
HEALTH & NUTRITION



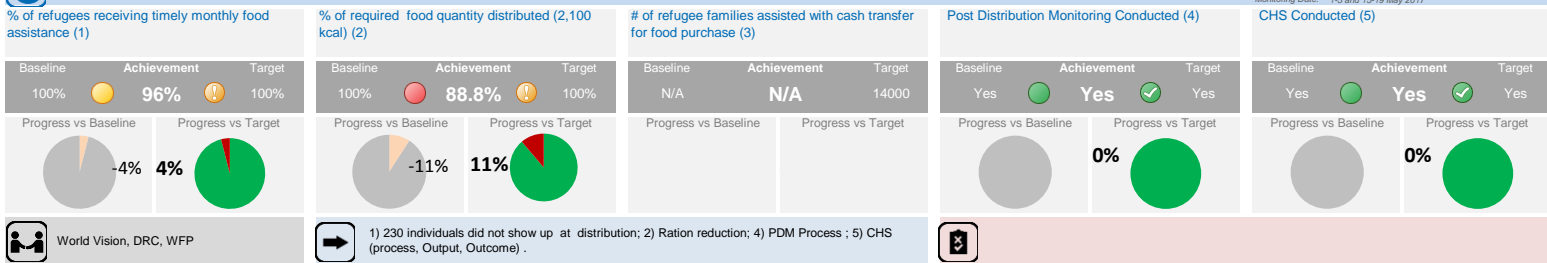
LIVELIHOODS *



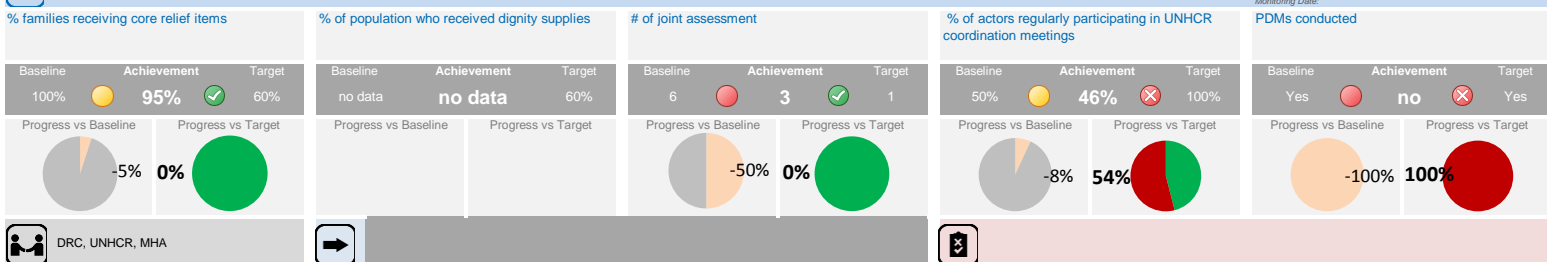
WASH



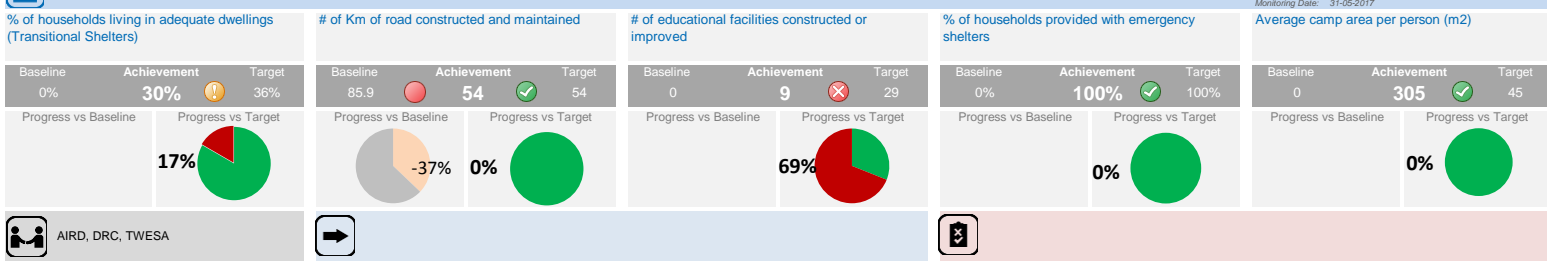
FOOD



CCCM



SHELTER & SITE PLANNING



CR/NFI & TRANSPORT/LOGISTIC



ENVIRONMENT & ENERGY

