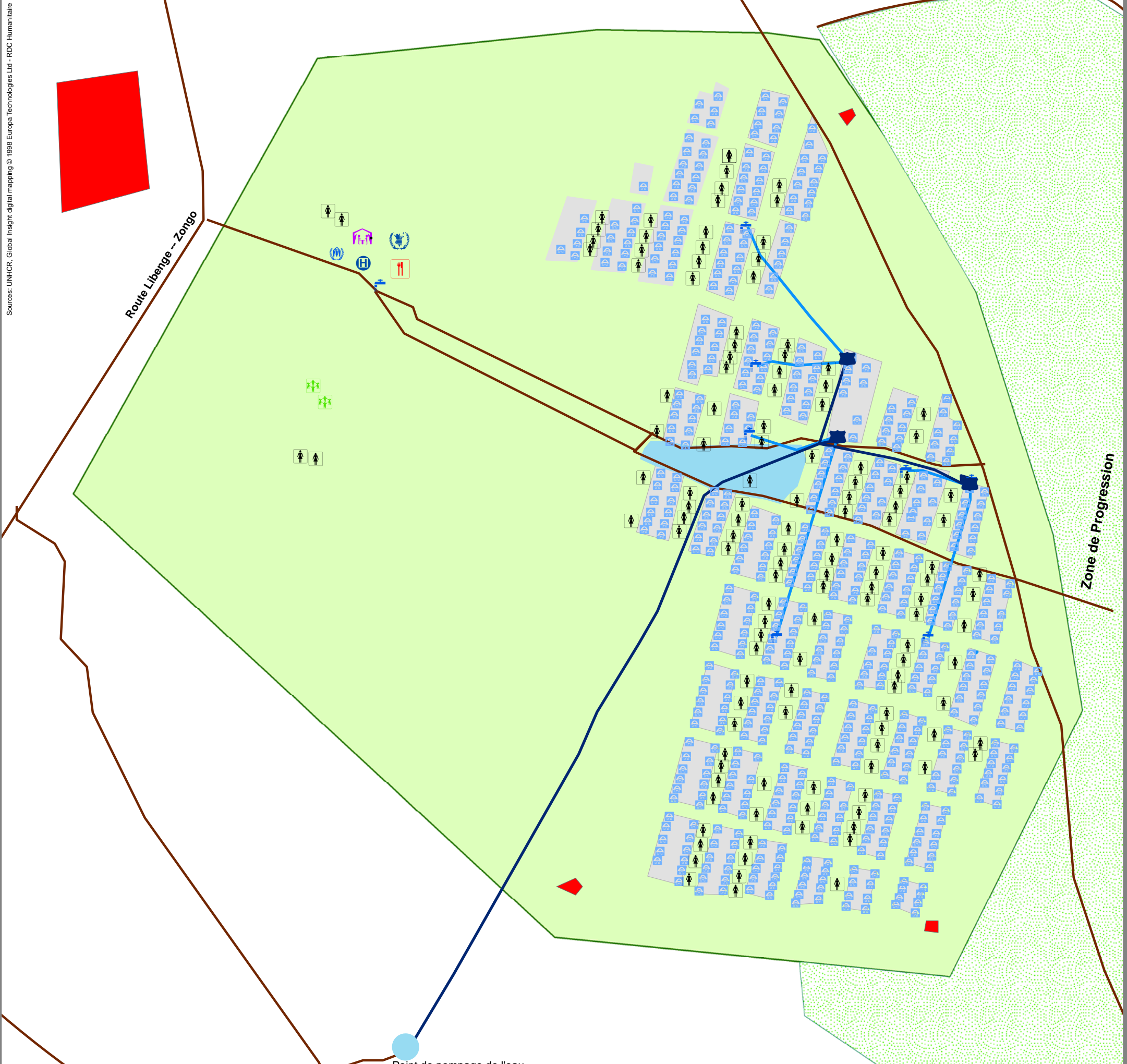


CARTE DU CAMP DES RÉFUGIÉS DE MOLE

14 Aout 2013




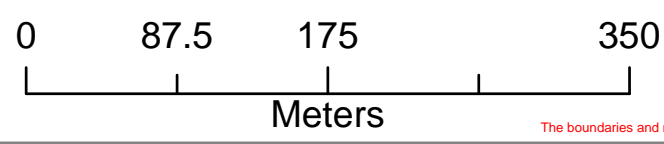
Field Information & Coordination Section UNHCR - Kinshasa ngatsi@unhcr.org



Sources: UNHCR, Global Insight digital mapping © 1998 Europa Technologies Ltd - RDC: Humanitaire

Légende

- | | | | |
|--|-------------------|--|----------------------------------|
| | Bladders point | | Conduite distribution principale |
| | Water tap point | | Conduite distribution secondaire |
| | CENTRE DE SANTE | | Route principale |
| | CENTRE DE TRANSIT | | Poste de Police |
| | PAM (DEPOT ADSSE) | | Petit Marché |
| | ECOLE | | Block d'abris |
| | ENREGISTREMENT | | |
| | MAISON DU REPAS | | |
| | ABRIS | | |
| | Toilette | | |



The boundaries and names shown and the designations used on this map do not imply official endorsement or acceptance by the United Nations.