



Monthly Information Kit

Syrian Refugee Response / Iraq

April 2014 No. ④



Of Art and Resilience : Inner Shelterness

Field Information and Coordination Support
Information Management Unit : irgerbim@unhcr.org

Prologue

The objective of issuing this Information Kit (*iKit*) on monthly basis is to offer an updated and instant overview about the current humanitarian operations of Refugee Response for the Syrian crises started since 2011.

Such a view would be vital for prompt and predictable responses, evidence-based decision-making, utilizing the information collected to the maximum extent possible. The information here is collated by UNHCR Information Management Unit to support UNHCR's coordination of the Refugees Operations and to enhance the targeting of assistance and resources for persons of concern. It is hoped that the information products contained throughout this *iKit* will improve coordination among a great number of actors in refugee response.

The contents of this issue starts with Refugee Figures & Facts (P.3) providing an overview of Syrian refugees in the neighboring countries: Egypt, Iraq, Jordan, Lebanon and Turkey. For Iraq, it shows the geographic distribution of Syrian refugees (about %97 in KR-I three governorates and %3 in the rest of Iraq), camps and urban population, and the percentage of refugees vis-à-vis the host community population. The UNHCR Registration Trends (P.4) presents the stats of the refugees, Age and Gender Break-down, their places of origin in Syria and their current locations in Iraq.

The categories of Refugee Response Plan (RRP) and their prioritization are presented with the funding status, objectives, sectors and the agencies involved as a part of the regional strategy plan (PP. 5-6). The list of indicators of all sectors (P.7) as planned for implementation is provided here as a guideline for a common departure point between the sector groups, but also among all sectors and field staff. It would facilitate communication about the program among all actors. Then (P.8) provides a list of the Agencies (Acronyms & Full Names) supporting RRP. These sectors are active in the refugee camps visualized in a list and a map (PP. 9-10).

Further, the agencies' presence, their activities per sectors and their specific location of intervention throughout Iraq can be found in Iraq: Who's doing What, Where (3Ws) (P. 11) whereas Anbar 3Ws (P.12) , Duhok 3Ws (P.13.1 & 13.2), Erbil 3Ws (P14), Sulaymaniyah 3Ws (P.15) show the names and the number of agencies interventions per sector and governorate. This can be considered as a tool of activity gap analysis.

Also, the Camp profiles are presenting information about the camps collated from multiple data sources in order to give a comprehensive picture of the situation. Thus, the reader finds camp profiles for Al-Obaidi Camp (P.13), Arbat Camp (P.14), Basirma Camp (P.15), Darashakran (P.16), Domiz Camp (P.17), Gawilan Camp (P.18) Kawergosk (P.19) and Qushtapa camp (P.20).

At last not at least, we wish to emphasize that without the contribution of members of all sectors, field staff, program unit and the support of UNHCR coordination this *iKit* would have been impossible, whereas our collective efforts made it possible. Thanks for the support.

Contents

1. Refugee Figures & Facts	3
2. UNHCR Registration Trends for Syrians	4
3. Categories of Refugee Response Plan (RRP), Priorities and Funding	5
4. Priority Sectors, Objectives and Agencies.....	6
5. RRP (planned) Indicators for all Sectors.....	7
6. List of Agencies (Acronyms & Full Names) Supporting RRP.....	8
7. List of Camps.....	9
8. Map: Refugee Sites.....	10
9. Iraq: Who's doing What, Where (3Ws).....	11
9.1. Anbar 3Ws.....	12
9.2. Duhok 3Ws.....	13.1 & 13.2
9.3. Erbil 3Ws.....	14
9.4. Sulaymaniyah 3Ws.....	15
10. Camp profiles:	
10.1. Al-Obaidi Camp	16
10.2. Arbat Camp.....	17
10.3. Basirma Camp.....	18
10.4. Darashakran Camp.....	19
10.5. Domiz Camp.....	20
10.6. Gawilan Camp.....	21
10.7. Kawergosk Camp	22
10.8. Qushtapa Camp.....	23
11. Addresses.....	24

“The information presented herein is the best operational information made available to UNHCR at the time of publishing and as such it does not represent an official statistic. It is produced albeit the changes in the operation. Therefor for further details about work in progress, please contact UNHCR Erbil office, the responsible sector working groups and the agencies”.

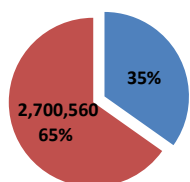
Cover Painting By Ako Goran:
A refugee artist working on Art and Resilience through the question of:
What to do with what happened?
<http://akollage.net/index.php/galerien.html>

Iraq Syrian Refugees : Figures & Facts

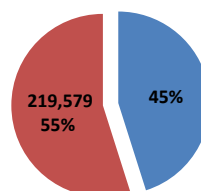
April 2014
Prepared by IM unit UNHCR Erbil :
irqerbim@unhcr.org

Syrian Refugees Figures: Iraq vs Region (2,700,560)
(Egypt 136,424 - Iraq 219,579 - Jordan 589,792 - Lebanon 1,024,063 - Turkey 712,555)

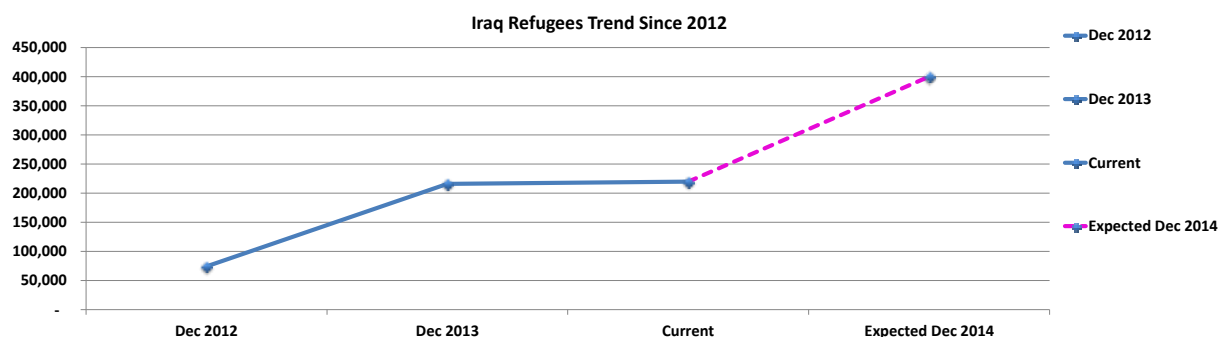
Region: Current vs Expected population
Total number expected by end 2014 : 4,100,000



Iraq: Current vs Expected population
Total number expected by end 2014 : 400,000

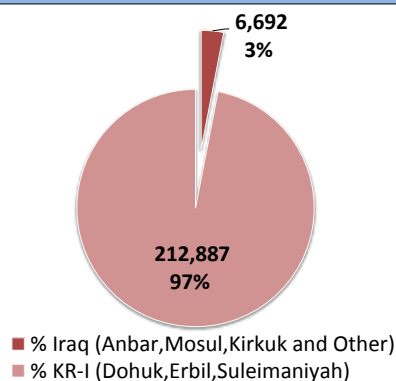


■ Expected Arrival of Refugees end 2014 ■ Current Refugee Population ■ Expected Arrival of Refugees end 2014 ■ Current Refugee Population

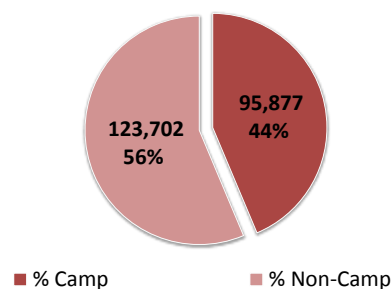


Syrian Refugees Distribution

Kurdistan Region - Iraq (KR-I) vs other locations



Camp vs Non-Camp Population



Percentage of Syrian Refugee Population vs Host Community Population

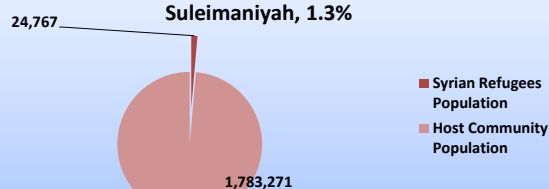
Erbil, 5%



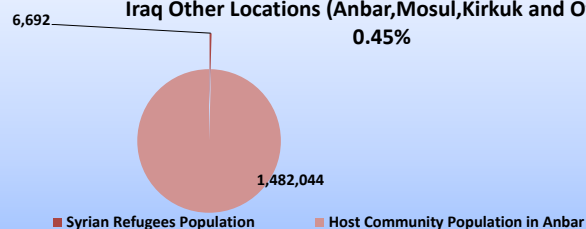
Duhok, 9%



Suleimaniyah, 1.3%



Iraq Other Locations (Anbar, Mosul, Kirkuk and Other), 0.45%





Registration Unit

Total Registered

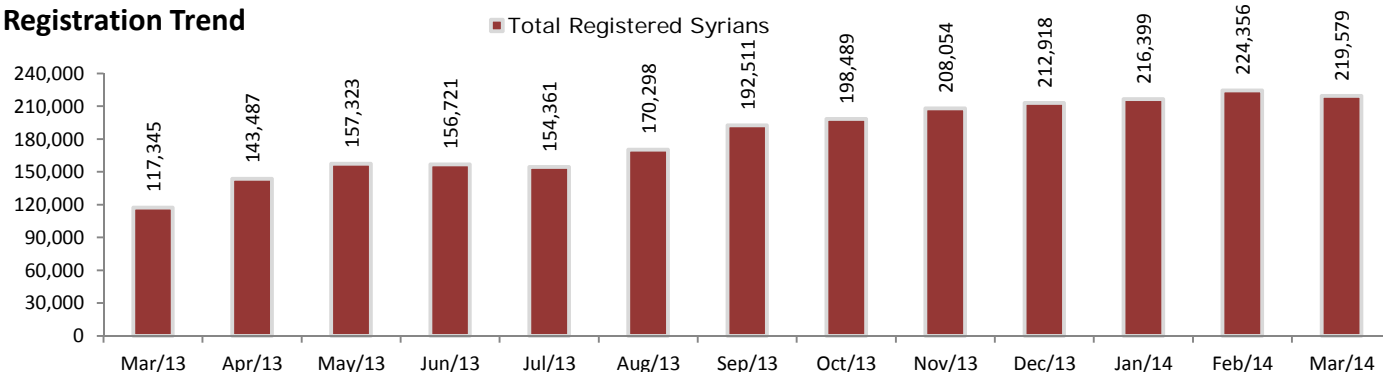
Individuals

219,579

Households

78,732

Registration Trend



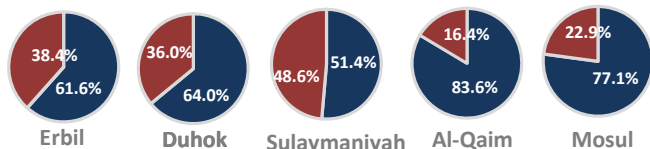
This profile is based on
and
The total is

200,248
19,331
219,579

proGres registered persons (Level 2)
level 1 registration *
individuals

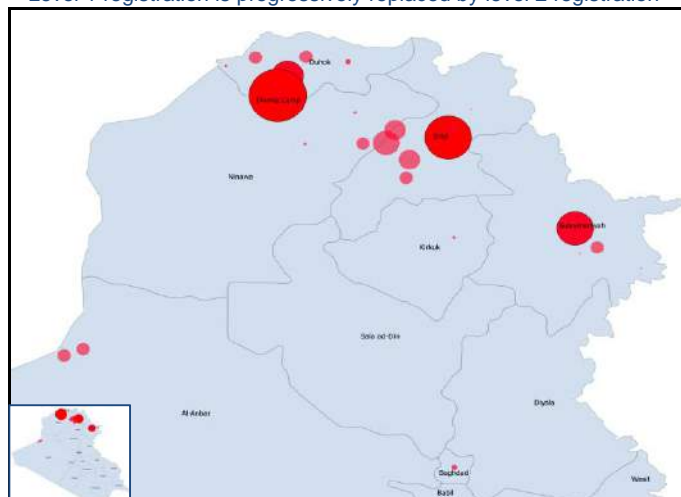
Age and Gender Breakdown

Age (Years)	Female	Male
0-4	7.49%	7.68%
5-11	7.25%	7.66%
12-17	4.49%	6.69%
18-59	21.23%	35.63%
60+	1.02%	0.85%

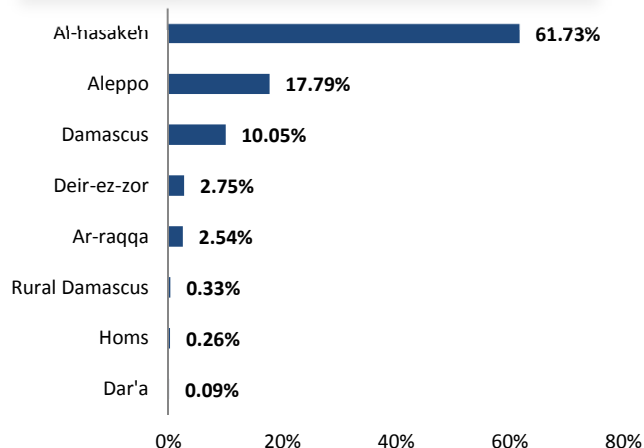


■ % Women and Children ■ % of Adults

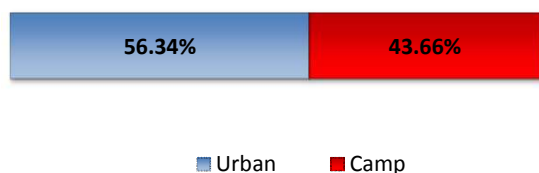
* Level 1 registration is progressively replaced by level 2 registration



Place of Origin



Camp and non-camp population comparison



Governorate	Individuals	Households	% Total
Duhok	106,305	36,188	48.41%
Erbil	81,815	30,294	37.26%
Sulaymanniyah	24,767	10,366	11.28%
Anbar	4,712	1,186	2.15%
Mosul	684	209	0.31%
Kirkuk	400	131	0.18%
Other	896	358	0.41%
Total Iraq	219,579	78,732	100%

Camps Population			
Camp	Individuals	Households	% Total
Domiz Camp	58,500	10,000	61.02%
Al-Obaidi Camp	1,662	351	1.73%
Kawergosk Camp	13,339	3,662	13.91%
Darashakran Camp	7,500	1,800	7.82%
Qushtapa Camp	4,541	1,012	4.74%
Basirma Camp	3,180	762	3.32%
Arbat Camp	3,000	853	3.13%
Akre Camp	1,441	356	1.50%
Gawilan Camp	2,714	719	2.83%
Total	95,877	19,515	100%

Iraq Syrian Refugee Response Plan (RRP6) 2014 : Categories of Response Priorities and Funding

April 2014

iraqerbim@unhcr.org

Categories (3) of Response Priorities

1. Life-saving or preventing immediate risk of harm	2. Preventing deterioration of vulnerabilities	3. Capacity-building/Resilience
Lack of (physical, social, medical) intervention leads to a lifethreatening situation or serious imminent harm.	Lack of (physical, social, medical) intervention leads to serious deterioration in wellbeing and/or increased vulnerability, serious long-term negative impact.	Lack of (physical, social, medical) intervention leads to increased dependency and limited capacity for increased resilience.
Essential for preserving the protection space for refugees, including through counteracting a serious deterioration in host community wellbeing.	Essential for improving the protection space for refugees, including through preventing a deterioration in host-community well-being.	Building national capacity to maintain/improve protection space.
Essential for ensuring access to protected status, access to basic rights and preventing imminent harm.	Essential for promoting access to rights, safeguarding well-being and building up resilience.	Critical for building longer-term and sustainable resilience and capacities; strengthening civil society structures.











Funding Requirements (2014)

59 organizations operating in 4 governorates in 14 camps and non-camps, please consult annex 3Ws.



- ☐ Total Appeal
- ☐ Received to Date (11%)
- ☐ Gap (89%)

Iraq Syrian Refugee Response Plan (RRP6) 2014 : Priority Sectors, Objectives and Agencies

Sector/Response		Sector Objectives	Leading & Co-leading Agencies
	Protection	<ol style="list-style-type: none"> 1. Access to territory and safety ensured. 2. Capacity and Quality of registration and profiling improved and maintained. 3. Risk of SGBV reduced and quality of response improved. 4. Protection of children strengthened. 5. Community self-management and participation improved. 6. Durable solutions for Syrian refugees facilitated. 	UNHCR
	Food	Food Security for all Syrian Refugees in need is ensured.	WFP Co-lead : UNHCR
	Education	<ol style="list-style-type: none"> 1. To increase access to inclusive and equitable education opportunities for Syrian refugees, boys and girls from pre-school to university education levels using formal and alternative approaches by December 2014. 2. To improve quality of education for Syrian refugees, boys and girls, accessing inclusive education from pre-school to secondary level by December 2014. 	UNICEF Co-lead : Save the Children
	Shelter	Shelter and infrastructure established, improved and maintained.	UNHCR Co-lead : NRC
	Basic Needs	<ol style="list-style-type: none"> 1. Provision of Core Relief Items (CRIs) to refugees upon arrival into Iraq. 2. Replacement of Core Relief Items. 3. Provision of Core Relief Items based on seasonal requirements. 4. The provision of logistics capacity and distribution modalities for Core Relief Items. 	UNHCR Co-lead : ACTED
	Health and Nutrition	<ol style="list-style-type: none"> 1. Improve equitable access, quality, use and coverage to essential health care services, including referral, to Syrian refugees in camp and non-camp settings while ensuring sustained coverage of preventive, promotive and curative interventions in Iraq by end of 2014. 2. Improve coverage of comprehensive health services to Syrian refugees through integrated community level interventions by end of 2014. 3. Support the capacity of the national health care system to provide health and nutrition services to Syrian refugees and vulnerable Iraqis in the most affected governorates by the end of 2014. 	WHO Co-lead : UNHCR
	WASH	<ol style="list-style-type: none"> 1. WASH interventions targeted affected populations are effectively coordinated at the national and sub-national levels in close collaboration with other sectors. 2. Affected populations have timely, equitable and sustainable access to sufficient water of appropriate quality and quantity for drinking, cooking and maintaining personal hygiene. 3. Affected populations have access to safe, sanitary and hygienic living environment through provision of sanitation services that are culturally appropriate, secure, sanitary, user-friendly and gender-appropriate. 4. Affected populations have reduced risk of WASH-related diseases through access to improved hygienic practices, effective community mobilisation to address harmful current practices, hygiene promotion, and delivery of hygiene products and services on a sustainable and equitable basis. 	UNICEF
	Livelihoods	<ol style="list-style-type: none"> 1. Provision of Individual Support through employment generation initiatives, public service provision and SME promotion. 2. Access to on-the-job, post-secondary and vocational training. 	UNDP Co-lead : DRC

RRP (planned) Indicators for all Sectors

1. Protection Indicators (RRP Page 13)

- # of Syrian refugees seeking access to Iraq are admitted and reside in a safe location.
- # of Syrian refugees registered and profiles shared to increase individuals' protection.
- # of persons identified as survivors of SGBV, referred to services, knowledge and capacity of community improved.
- # of reported children with specific needs are provided protection.
- Community management established in camps and in hosting communities with ADGM consideration.
- Up to 1,000 resettled over 2014.
-

2. Food (RRP, P. 73)

- # of beneficiaries receiving food assistance per month.
- # of beneficiaries receiving food vouchers per month.
- # of beneficiaries attending schools receiving food vouchers per month.
-

3. Education: (RRP, P. 46)

- # Syrian children attending ECD faculty.
- # parents received parental education.
- # Syrian refugee children/adolescents attending school and received educational materials a) Primary b) Secondary.
- # Teachers and school staff received training.
- # children/adolescents with access to psychosocial services.
- # adolescents with access to technical and vocational education, literacy, life-skills and entrepreneurship training.

4. Shelter (RRP, P. 61)

- % of households living in adequate dwellings.
- # of persons supported with grants to upgrade shelters.
- # of person provided with cash for rent.
- # of new arriving persons in receiving emergency accommodation.

5. Basic Needs (Non-Food Items) (RRP, P. 67)

- # of households receiving core relief items.
- # of households receiving seasonal support.

6. Health and Nutrition response (RRP, P. 55)

- % of refugees having access to essential health services.
- % of women having access to reproductive health services.
- % of EPI coverage of under-fives children in the camp setting.
- % of children immunized for polio vaccines during campaigns.
- Number of functioning health facilities equipped/constructed/rehabilitated.

7. Livelihood: (RRP, P. 34)

- # of people placed in employment .
- # of people gaining income assistance .
- # of people provided with small business assistance.
- # of income opportunities created through infrastructure projects.
- # of people receiving vocational/skills training.

8. WASH (RRP, P. 84)

- # of WASH sector coordination mechanisms at nation and sub-national levels that are performing and fulfilling the 6 core function of a coordination platforms.
- # of emergency affected population provided with access to drinking and domestic water.
- # of emergency affected population with access to appropriately designed toilets and sanitation services.
- # of emergency affected population provided with access to soap and other hygiene items and receive messages on safe hygiene practices.
- # of children with access to safe water, sanitation and hygiene facilities in their learning environment and in child friendly spaces.

UNHCR RRP Implementing Partners

No.	Agency Acronyms	Agency Full Name
1	ACF	Action Contre La Faim
2	ACTED	Agence d'Aide à la Coopération Technique et au Développement
3	CDO	Civil Development Organization
4	DMC	Directorate of Displacement and Migration / KR-I
5	DRC	Danish Refugee Council
6	FRC	FRENCH RED CROSS
7	Habitat	UN-Habitat
8	HARIKAR	Harikar NGO
9	INTERSOS	INTERSOS Organizzazione Umanitaria
10	IOM	International Organization for Migration
11	IRC	International Rescue Committee
12	KRG - ERC	Kurdistan Rgion Government - Erbil Refugee Council
13	KURDS	Kurdistan Reconstruction & Development Society
14	NRC	Norwegian Refugee Council
15	PU-AMI	Première Urgence - Aide Médicale Internationale
16	PWJ	Peace Winds Japan
17	Qandil	Qandil Sweden
18	REACH	Rehabilitation Education and Community Health
19	Samaritan's Purse	Samaritan's Purse
20	SC	Save the Children
21	UNESCO	United Nations Educational, Scientific and Cultural Organization
22	UPP	UN PONTE PER ORGANIZATION
23	YAO	Youth Activity Organization

UNHCR RRP Operational Partners

No.	Agency Acronyms	Agency Full Name
1	AFKAR	AFKAR
2	Asuda	Asuda
3	Barzani Foundation	Barzani Foundation
4	Dar Beru	Dar Beru
5	DOLSA	Department of Labor and Social Affairs
6	DVAW	Department of Violence Against Women
7	Hana Group	Hana Group
8	Heartland Alliance	Heartland Alliance
9	Humedica International Aid	Humedica International Aid
10	IMC	International Medical Corps
11	IRW	Islamic Relief Worldwide
12	Jiyan Foundation	Jiyan Foundation
13	Kirkuk Center	Kirkuk Center
14	KR - I	Kurdistan Region - Iraq
15	KRG	Kurdistan Rgion Government
16	KRG - DDM	Kurdistan Rgion Government - Directorate of Displacement and Migration
17	KRG - Deputy Mayor Office	Kurdistan Rgion Government - Deputy Mayor Office
18	KRG - DHRD	Kurdistan Rgion Government - Democracy and Human Rights development Center
19	KRG - DMC	Kurdistan Rgion Government - Development and Modification Centre
20	KRG - DoE	Kurdistan Rgion Government - Directorate of Education
21	KRG - DoH	Kurdistan Rgion Government - Directorate of Health
22	KRG - KSDO	Kurdistan Rgion Government - Kurdistan Student Development Organization
23	KRG - MoH	Kurdistan Rgion Government - Ministry of Health
24	KSC	Kurdistan Save the Children
25	MAG	Mines Advisory Group
26	Mercy Corps	Mercy Corps
27	MSF	Médecins Sans Frontières (France)
28	MSF-CH	Médecins Sans Frontières (Switzerland)
29	PAO	Public Aid Organization
30	QRC	Qatar Red Crescent
31	Rehabilitation Center for Torture Victims	Rehabilitation Center for Torture Victims
32	RI	Relief International
33	Rise	Rise Foundation
34	STEP	Social Transformation and Educational Prosperity
35	UAE	United Arab Emirates
36	UIMS	The United Iraqi Medical Society
37	UNAMI	United Nations Assistance Mission for Iraq
38	UNDP	United Nations Development Programme
39	UNFPA	United Nations Population Fund
40	UNICEF	The United Nations Children's Fund
41	WFP	The United Nations Children's Fund
42	WHO	World Health Organization
43	ZHAYA	ZHAYA
44	Zhin	Zhin

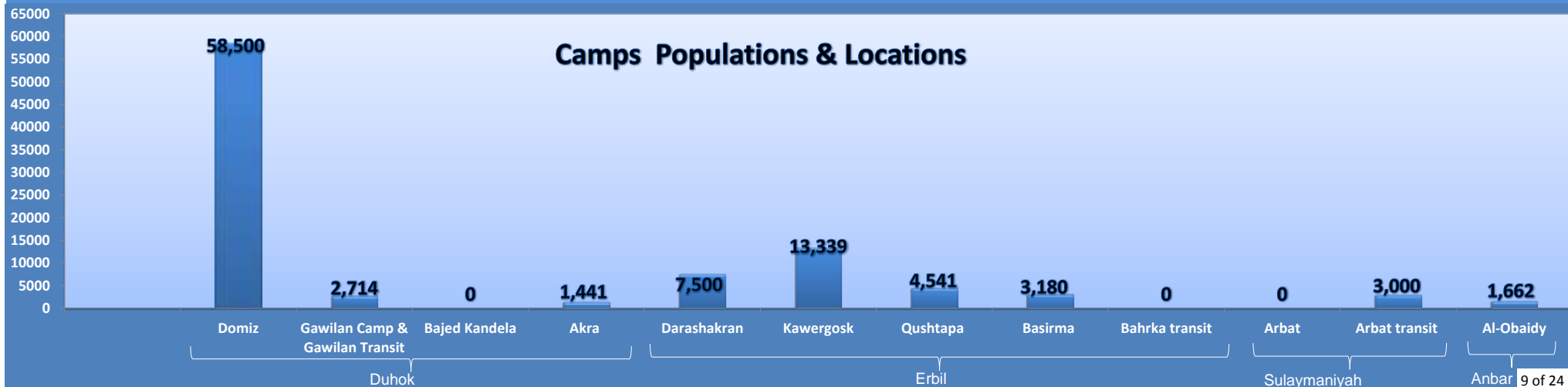
Syria Refugee Response/Iraq - List of Camps

Updated : April 2014
irqerbim@unhcr.org

No.	Camp Name	UNHCR Concern Office	Registered Persons as of 30.03.2014	Type of Camp	Opening Date
1	Akre Camp	Duhok	1,441	Permanent Camp*	28.08.2013
2	Al-Obaidi Camp	Anbar	1,662	Permanent Camp	27.06.2013
3	Arbat Camp	Sulaymanniyah	0	Permenant Camp (Under Construction)	
4	Arbat Temporary Camp	Sulaymanniyah	3,000	Temporary Camp	25.08.2013
5	Bahrka Transit	Erbil	0	Contingency Camp	First half of Aug. 2013
6	Bajid Kandela	Duhok	0	Transit Camp	05.01.2014
7	Basirma camp	Erbil	3,180	Permanent Camp	26.08.2013
8	Darashakran Camp	Erbil	7,500	Permanent Camp	29.09.2013
9	Domiz Camp	Duhok	58,500 **	Permanent Camp	01.04.2012
10	Gawilan Camp	Duhok	2,714	Temporary Camp	29.09.2013
11	Kawergosk Camp	Erbil	13,339	Permanent Camp	15.08.2013
12	Qushtapa Camp	Erbil	4,541	Permanent Camp	19.08.2013
Total:		4 Governorates	95,877 Persons		

* The population is living in community buildings

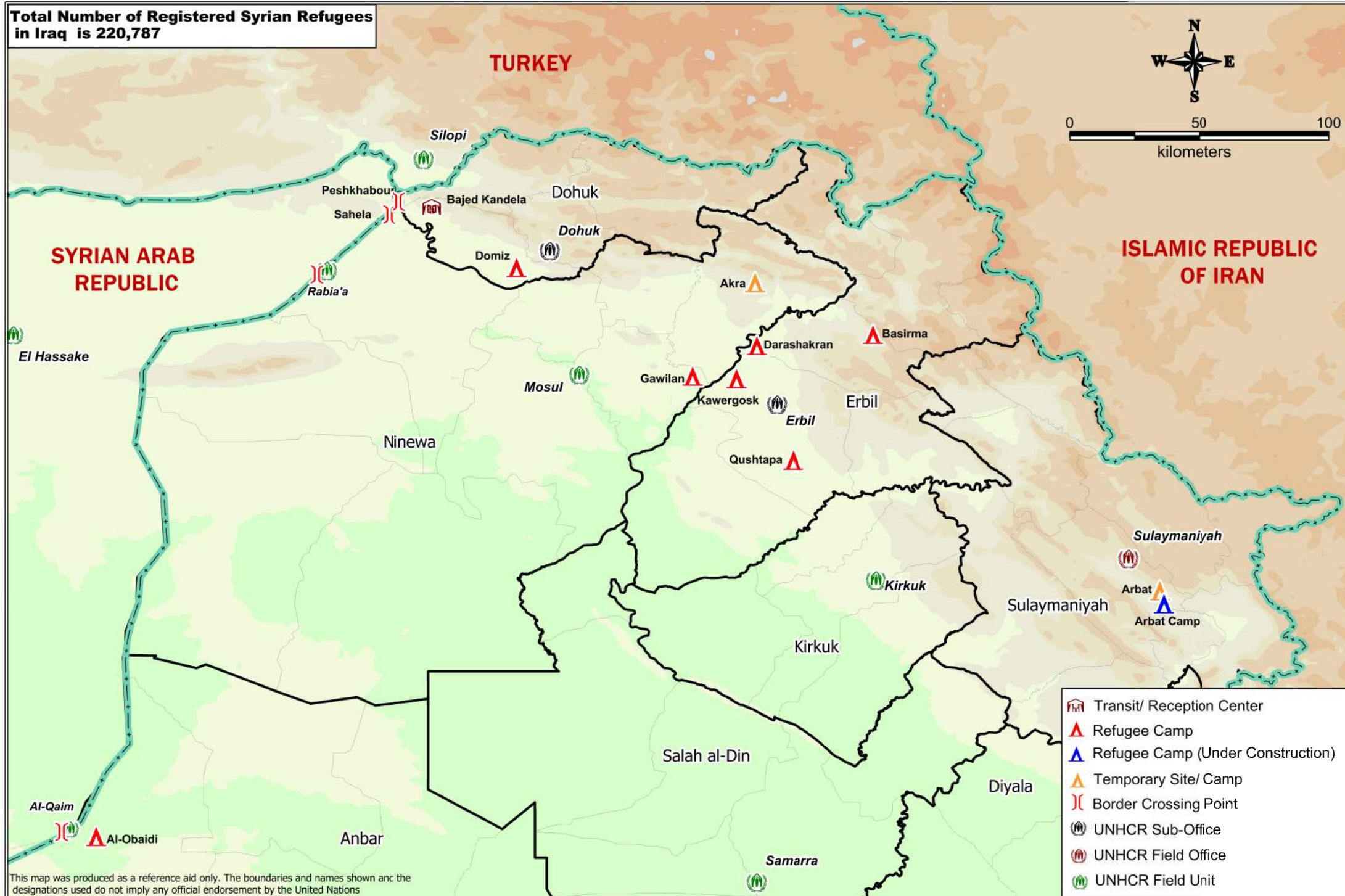
**The current capacity of the camp is not sufficient for the population



Syrian Refugees Camps / Sites in Iraq

As of 31 March 2014

Total Number of Registered Syrian Refugees in Iraq is 220,787




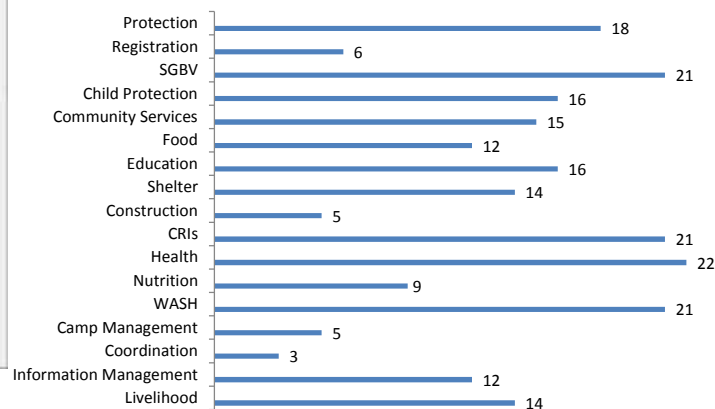
This map was produced as a reference aid only. The boundaries and names shown and the designations used do not imply any official endorsement by the United Nations

SYRIA REFUGEE RESPONSE PLAN (RRP6)-Iraq: Inter Agency Sector Activities-Who's doing What, Where (3Ws)



59 organizations operating in **4** governorates in **14** camps and outside of camps

Number of Humanitarian Partners by Sector in Iraq



219,579
Syrian Refugees Registered

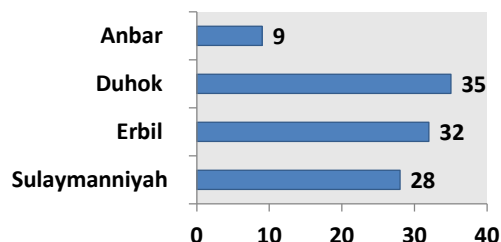
REFUGEE
RESPONSE
APPEAL
\$ 552,538,228

REFUGEE
RESPONSE
FUNDING
(2014)*
\$62,631,623

FUNDING
COVERAGE
(2014)*
11%

*as of 21 March 2014

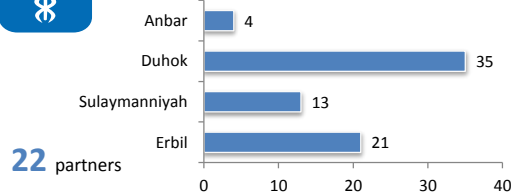
Number of Humanitarian Partners by Governorate



Number of interventions by humanitarian partner by Governorate



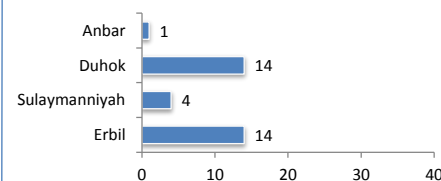
HEALTH



22 partners



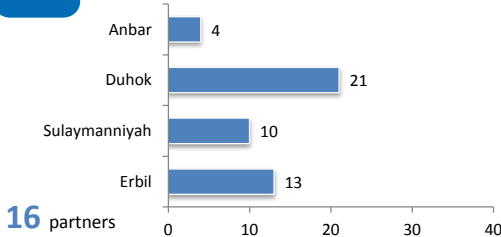
SHELTER



14 partners



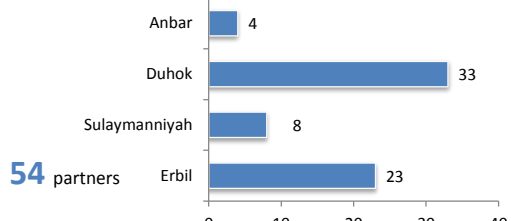
EDUCATION



16 partners



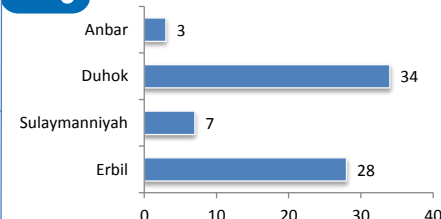
PROTECTION/COMMUNITY SERVICES/SGBV



54 partners



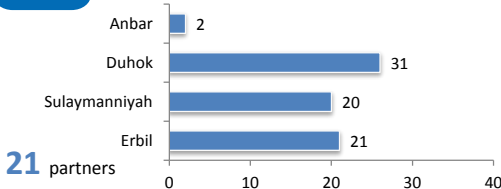
WASH



21 partners



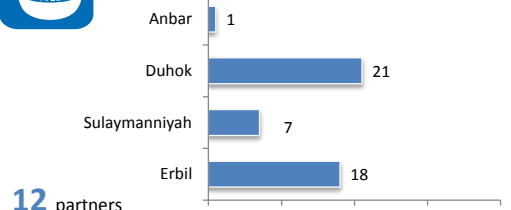
CRIs



21 partners



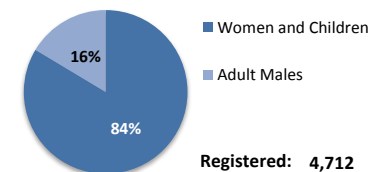
FOOD



12 partners

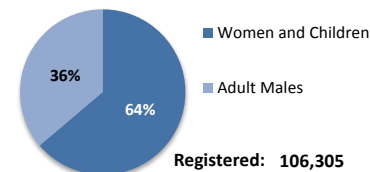
Syrian Refugees Registered as of 30 March 2014

Anbar



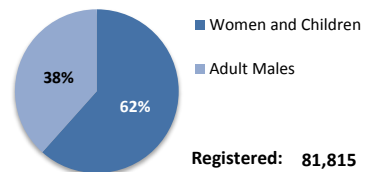
Registered: 4,712

Duhok



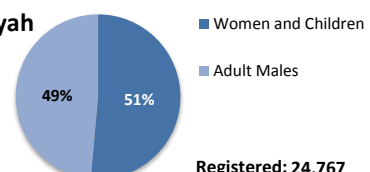
Registered: 106,305

Erbil



Registered: 81,815

Sulaymanniyah



Registered: 24,767

Mosul & Other

Registered: 1,980

Total Registered Syrians : 219,579

Syrian Refugees Response

Who is doing What Where (3Ws)-Anbar/Iraq

April 2014 - irqerbim@unhcr.org

Sector	Anbar Non-Camp	Al-Obaidy Camp
Protection	UNHCR	UNHCR
	IRC	IRC
Registration	UNHCR	UNHCR
SGBV	UNHCR	UNHCR
	IRC	IRC
Child Protection	UNICEF	UNICEF
	AFKAR	AFKAR
Community Services	UNHCR	UNHCR
Food	Hosting Community/ Humanitarian Assistance	WFP
		IRW
		Hosting Community/ Humanitarian Assistance
Education	DoE	UNICEF
		AFKAR
		DoE
Shelter		UNHCR
CRI's	UNHCR	UNHCR
	ISHO	ISHO
Health	DoH	UNHCR
		UIMS
		DOH
Nutrition		WFP
WASH	UNICEF	UNICEF
		AFKAR
Camp Management		UNHCR
		ISHO
Coordination	UNHCR	UNHCR
Information Management	UNHCR	UNHCR
Livelihood	UNHCR	UNHCR

Syrian Refugees Response
Who is doing What Where (3Ws)-Duhok/Iraq
April 2014 - irqerbim@unhcr.org

Sector	Dohuk Non-Camp	Bajid Kandela Camp	Akra Camp	Gawilan Camp	Domiz Camp
Protection	KRG DMC	KRG DMC	KRG DMC	KRG DMC	KRG DMC
	HARIKAR	IRW	HARIKAR	HARIKAR	HARIKAR
	MAG	MAG	UNHCR	UNICEF	UNICEF
	UNHCR	HARIKAR	IRC	MAG	MAG
	UNICEF		UPP	UNHCR	UNHCR
	DRC			IRW	IRC
	UPP			UPP	Save the Children
Registration	IRD				UPP
	ACTED/REACH				
Registration	UNHCR	UNHCR	UNHCR	UNHCR	UNHCR
	HARIKAR	HARIKAR	HARIKAR	HARIKAR	HARIKAR
SGBV			IRW		
	UNHCR		IRC		KRG DMC
			UNHCR		HARIKAR
			UPP		IRC
					UNFPA
					UNHCR
					UPP
					DVAW
					IMC
					Kirkuk Center
Child Protection					MSF
					Legal Aid Center (Harikar)
	HARIKAR	ACTED	KRG DMC	KRG DMC	KRG DMC
	UNHCR		HARIKAR	HARIKAR	UNHCR
	KRG DMC		UNHCR	UNHCR	Save the Children
	Save the Children		IRC	UNICEF	HARIKAR
	IRC		ACTED	ACTED	IRC
	Dolsa		Save the Children	Save the Children	ACTED
Community Services			UPP	IRC	UNICEF
				UPP	MSF-CH
					UPP
	HARIKAR		KRG DMC	KRG DMC	KRG DMC
	UNHCR		HARIKAR	HARIKAR	HARIKAR
	KRG DMC		UNHCR	UNHCR	IRC
	Save the Children		IRC	IRC	NRC
	IRC		UPP	UPP	UNFPA
	DRC			ACTED	UNHCR
					UPP
Food					ACTED
					Kirkuk Center
					DVAW
					Save the Children
					MSF-CH
Education	Peace Winds Japan	KRG DMC	KRG DMC	KRG DMC	KRG DMC
	HARIKAR	WFP	Barzani Foundation	Barzani Foundation	Peace Winds Japan
	Barzani Foundation		WFP	WFP	Barzani Foundation
	KRG DMC				WFP
	WFP				IRW
Education	UNHCR		KRG DMC	Peace Winds Japan	KRG DMC
	KRG DMC/DoE		UNICEF	UNICEF	UNHCR
	Save the Children		Peace Winds Japan	KRG DMC	UNICEF
	UNICEF			UNHCR	Peace Winds Japan
	IRC			WFP	WFP
					HARIKAR
Shelter					UNESCO
					IOM
					IRC
Shelter	KRG DMC	KRG DMC	KRG DMC	KRG DMC	KRG DMC
	IOM	UNHCR	UNHCR	UNHCR	KURDS
	UNHCR			Peace Winds Japan	UNHCR
	NRC				
CRIs	KRG DMC	Qandil	KRG DMC	KRG DMC	KRG DMC
	IOM		UNHCR	UNHCR	UNHCR
	UNHCR		Barzani Foundation	Barzani Foundation	Barzani Foundation
	Barzani Foundation		QANDIL	QANDIL	IRW
	Peace Winds Japan		Save the Children	IOM	IOM
	IRC			ACF	DRC
Health				Save the Children	QANDIL
	KRG DMC	KRG DMC/DoH	KRG DMC/DoH	KRG DMC/DoH	KRG DMC/DoH
	MSF-CH	MSF-CH	WHO	WHO	IMC
	WHO	UNICEF	UNICEF	PU-AMI	Kirkuk Center
	UNHCR		UPP	UNHCR	NRC
	HARIKAR			IRW	MSF-CH
	UNICEF			UNFPA	Peace Winds Japan
	UNFPA			UNICEF	UNFPA
Health				UPP	UNHCR
					UNICEF
					UPP
					WHO



Syrian Refugees Response
Who is doing What Where (3Ws)-Duhok/Iraq
April 2014 - irqerbim@unhcr.org

Nutrition	KRG DMC/DoH	KRG DMC/DoH	KRG DMC/DoH	KRG DMC/DoH	KRG DMC/DoH
	UNICEF	MSF-CH	UNICEF	UNICEF	UNICEF
	WFP	UNICEF	MSF-CH	WFP	MSF-CH
		WFP	WFP	UNHCR	WFP
WASH		UNHCR	UNHCR		UNHCR
	UNHCR	KRG DMC	KRG DMC	KRG DMC	KRG DMC
	KRG DMC	NRC	KURDS	KURDS	KURDS
	MSF-CH	UNICEF	Save the Children	UNHCR	MSF-CH
	KURDS	UNHCR	UNHCR	UNICEF	IRW
	UNICEF		UNICEF	PU-AMI	UNHCR
	Save the Children			ACF	NRC
					QANDIL
					Save the Children
					UNICEF
					UPP
					Peace Winds Japan
Camp Management					HARIKAR
					French Red Cross
		KRG DMC	KRG DMC	KRG DMC	KRG DMC
		UNHCR	UNHCR	UNHCR	UNHCR
Coordination					IRC
	KRG DMC	KRG DMC	KRG DMC	KRG DMC	KRG DMC
	UNHCR	UNHCR	UNHCR	UNHCR	UNHCR
Information Management	UNDP				
	UNHCR	KRG DMC	KRG DMC	KRG DMC	KRG DMC
	KRG DMC	ACTED/REACH	UNHCR	UNHCR	UNHCR
Livelihood		UNHCR		ACTED/REACH	
	DRC		IOM	IOM	KRG DMC
	UNDP				IOM
	IRC				UNESCO
	REACH				UNHCR
					Peace Winds Japan
					HARIKAR 13.2 of 24

Syrian Refugees Response
Who is doing What Where (3Ws)-Erbil/Iraq
April 2014 - irqerbim@unhcr.org

Sector	Basirma Camp	Darashakran Camp	Erbil Non-Camp	Kawergosk Camp	Qushtapa Camp
Protection	UNHCR	UNHCR	DRC	KRG	UNHCR
	KRG	KRG ERC	QANDIL	ZHYA	INTEROS
		UPP	REACH	UNHCR	DRC
		NRC	UNHCR	UPP	KRG Mayor Office
		Save the Children		KRG ERC	UNICEF
Registration					Save the Children
					ACTED
SGBV	UNHCR	UNHCR	UNHCR	UNHCR	UNHCR
	QANDIL	QANDIL	QANDIL	QANDIL	QANDIL
					KRG ERC
					UNICEF
Child Protection	UNHCR	NRC	NRC	UNDP/PAO	UNICEF
	NRC	UNHCR	QANDIL	UNHCR	
	UNFPA	UPP	UNHCR	UPP	
		UNFPA	UNFPA	UNFPA	
		UNDP	UNICEF	NRC	
Community Services	UNICEF	ACTED	UNICEF	Save the Children	UNICEF
	Save the Children	Save the Children		UPP	Save the Children
	RISE	RISE		RISE	RISE
		UNHCR		UNICEF	ACTED
Food	UNHCR	UNHCR	UPP	UNICEF	DRC
	INTEROS	UNFPA	UNHCR	UPP	INTEROS
		NRC		UNHCR	
		UPP		NRC	
		Save the Children			
Education	Barzani Foundation	WFP		WFP	WFP
	WFP	UNHCR		ACTED	Barzani Foundation
	ACTED	ACTED		Barzani Foundation	RISE
	RISE	RISE		RISE	
		Barzani Foundation		KRG	
Shelter		Qatar Red Crescent			
	UNICEF	UNICEF	KRG ERC	Dar Beru	UNICEF
		UNESCO	KRG MoE	KRG ERC	
		ERC	UNHCR	UNICEF	
		KRG MoE		UNESCO	
CRI's	UNHCR	QANDIL	UNHABITAT	UNHCR	UNHCR
		KURDS	IOM	KURDS	DRC
		UNHCR	UNHCR	IRW	KRG Mayor Office
				ACTED	UAE /Qatar Red Crescent
Health	UNHCR	UNHCR	IOM	UNHCR	DRC
	Barzani Foundation	UNICEF	QANDIL	KRG	Barzani Foundation
	ACTED	ACTED	ACTED	ACTED	UNHCR
		UPP	UNHCR	IOM	
		Barzani Foundation		Barzani Foundation	
Nutrition	KRG DoH	MSF	UNICEF	UNICEF	UNICEF
		UNHCR	WHO	KRG DoH	KRG
		WHO/Peace Wind Japan	UNHCR	UNHCR	WHO
		KRG MoH	KRG MoH	UPP	KRG MoH
				MSF	
WASH				WHO/Peace Wind Japan	
		UNICEF		KRG	UNICEF
		ACTED		UNICEF	KRG MoH
		Barzani Foundation		ACTED	
		KRG MoH		Barzani Foundation	
Camp Management	UNHCR	UNICEF	UNUNHABITAT	UNHCR	UNICEF
	ACF	QANDIL	UNICEF	UNICEF	UNHCR
	KRG	KURDS		NRC	THW
	UNICEF	ACF		Barzani Foundation	KRG ERC
	KURDS	KRG ERC		KRG	DRC
Information Management		RI		KURDS	
				UPP	
				RI	
				KRG ERC	
Livelihood	KRG Basirma Mayor	UNHCR		UNHCR	KRG Qushtapa Mayor
	DRC	KRG ERC		ERC	DRC
		KRG Khabat Mayor		ACTED	
		ACTED		KRG Khabat Mayor	
	UNHCR	UNHCR	IOM	UNHCR	UNHCR
	QANDIL	ACTED/REACH	UPP	UPP	DRC
			UNHCR	ACTED	UNICEF
			ACTED/REACH	KRG	KRG Mayor Office
			UNHCR	Save the Children	
				UNICEF	
				ACTED/REACH	
		KRG ERC	DRC	KRG	DRC
		Zhin	IOM	ZHYA	
		IOM	UNHCR	Zhin	
		UNDP		IOM	
				KRG ERC	

Syrian Refugees Response
Who is doing What Where (3Ws) - Sulaymaniyah/ Iraq
April 2014 - irqerbim@unhcr.org

Sector	Arbat Transit Camp	Sulaymaniyah Non-Camp	Arbat Camp (Under Construction)
Protection	UNHCR	UNHCR	
	CDO	CDO	
	UNICEF		
	IRC		
	DOLSA		
Registration	KRG Mayor Office		
	UNHCR	UNHCR	
	CDO	CDO	
SGBV	UNHCR	UNHCR	
	CDO	CDO	
	IRC	Asunda Organisation	
	UNDP	KRG DHRD	
	DHRD	Rehabilitation Center for Torture Victims	
	DOLSA		
Child Protection	KRG DOH		
	UNICEF	UNICEF	
	STEP	Heartland Alliance	
	UNHCR	STEP	
	DOLSA	UNHCR	
	Kurdistan Save the Children	Kurdistan Save the Children	
Community Services	Samaritan's Purse	Rehabilitation Center for Torture Victims	
		Save the Children	
	UNHCR	UNHCR	
	UNICEF	CDO	
Food	KURDS		
	IRC		
	Barzani Foundation	UNHCR	
	WFP	REACH	
Education	ACTED	CDO	
	KRG Municipality/Deputy Mayor's Office		
	UNICEF	UNICEF	
	STEP	KRG DoE	
	UNHCR	UNHCR	
	Barzani Foundation		
Shelter	Kurdistan Save the Children		
	KSDO		
CRIs	KRG DoE		
	UNHCR	UNHCR	
	KURDS	UNHABITAT	
	UNHCR	UNHCR	
	Hana Group	Hana Group	
	UNICEF	Kurdistan Save the Children	
	IRC	YAO	
	Kurdistan Save the Children	RECAH	
	YAO	Save the Children	
	ACTED	CDO	
Health	Barzani Foundation		
	Samaritan's Purse		
	KRG Municipality		
	CDO		
	UNHCR	UNHCR	
	UNICEF	Kurdistan Save the Children	
Nutrition	WHO	Save the Children	
	KRG DoH	Asuda	
WASH	Kurdistan Save the Children	KRG DoH	
	IRC	CDO	
	CDO		
	WHO	KRG DoH	
Camp Management	UNHCR		
	UNHCR	UNHCR	
Information Management	UNICEF	IOM	
	ACTED	ACTED	
	UNAMI	CDO	
		UNAMI	
Livelihood	Samaritan's Purse	UNHCR	
	UNHCR	CDO	
Construction	CDO		
			UNHCR
			KURDS
			THW
			Qatar Red Crescent

Camp profile

Al-Obaidi Refugee Camp, Al-Qaim, Anbar, Iraq

Camp opened: 27.06.2013

Update: As of April 2014



Geographic Snapshot and Contextual Background

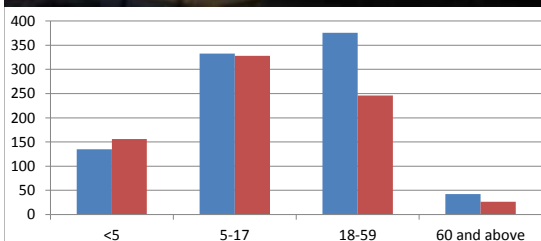
GPS coordinates : 41.219072 E , 34.417309 N

Region and State : Al-Obaidy, Al -Qaim, Anbar, Iraq.

Size of camp area : 33,000 m²

Pattern in Population Change : Relocation from Camp 1 and Camp 2

Areas of Origin : Majority is from Al Bu Kamal and Der Al-Zor.

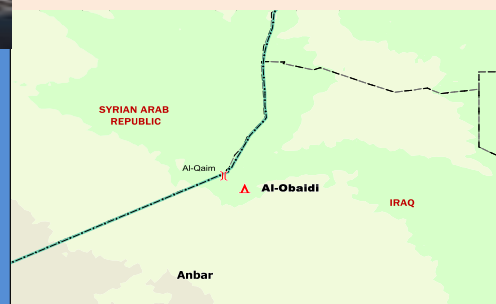
















Age and Gender Breakdown as of 30 March 2014

Refugee Population

approximately
1,781
(Persons Registered)

Planned capacity:
5,000
(Persons)



Needs Met	Standards for the indicators	Current Situation	Analysis
	Health:  <ul style="list-style-type: none"> ► Extent Persons of Concern (PoCs) have access to primary health care. 1 health centre for 10,000 persons. 	<ul style="list-style-type: none"> ► 1 health post. 	There is PHC in the camp providing primary health care.
	WASH:  <ul style="list-style-type: none"> ► Liters of water/person/day: 20 ► Persons per latrine: <20 ► Persons per shower: <20 	<ul style="list-style-type: none"> ► Liters of water/person /day: 50-70 ► Persons per latrine: 6 ► Persons per showers: 6 	The sanitation is available in the camp.
	Protection:  <ul style="list-style-type: none"> ► 100 % of PoCs registered on individual basis. 	<ul style="list-style-type: none"> ► Population registered on family basis. 	Registration Level 2 is completed .
	Food:  <ul style="list-style-type: none"> ► Extent food aid is appropriately distributed. ► Kilocalorie (Kcal)/person/day: 2,100 	<ul style="list-style-type: none"> ► Kilocalories person /day: 2100 	Quality and quantity of food aid provided.
	Basic Needs:  <ul style="list-style-type: none"> ► 100% of households whose needs for basic and domestic items are met. 	<ul style="list-style-type: none"> ► 100 % of households whose needs for basic and domestic items are met. 	Refugees received Core Relief Items (CRIs) kits upon arrival in the camp, including distribution of winterization kits.
	Shelter:  <ul style="list-style-type: none"> ► Average camp area per person 30 sq m ► 100% of households living in adequate dwellings. 	<ul style="list-style-type: none"> ► Average camp area per person 37.5 sq. m ► 100 % of households living in adequate dwellings. 	Shelter and infrastructure established, improved and maintained.
		 = standard met  = standard not met	

Camp profile

Arbat Temporary Refugee Camp, Sulaymaniyah, KR - Iraq

Camp opened: 25.08.2013

Update: As of April 2014



Geographic Snapshot and Contextual Background

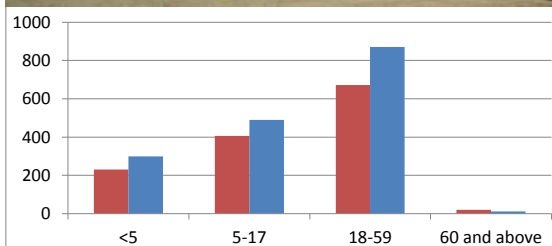
GPS coordinates : 45.56437482 35.40950474

Region and State :Sulaymaniyah. KR - Iraq

Size of camp area : 300,000 m²

Pattern in Population Change: Relocation from Arbat transit camp to Arbat Permanent Camp

Areas of Origin : Majority is from Qamishli, Syria.

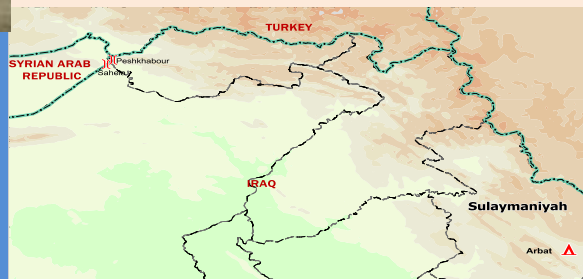


Age and Gender Break-down as of 30 March 2014















Refugee Population

approximately
3,000
(Persons Registered)

Planned capacity:
5,000
(Persons)



Distance: Suleimaniyah-Arbat Temporary Camp: 22 kms. (Approx. 20 min.).
Suleimaniyah-Erbil: 190 kms.

Needs Met	Standards for the indicators	Current Situation	Analysis
	 Health: ► Extent Persons of Concern (PoCs) have access to primary health care. 1 health centre for 10,000 persons.	► 1 health post.	There is a temporary PHC in the camp for providing primary health care.
	 WASH: ► Liters of water/person /day: 20 ► Persons per latrine: <20 ► Persons per shower: <20	► Liters of water/person /day: 32 ► Persons per latrine: 22.3 ► Persons per showers: 22.3	The sanitation is available in the camp
	 Protection: ► 100 % of PoCs registered on individual basis.	► Population registered on family basis.	Registration Level 1 is completed.
	 Food: ► Extent food aid is appropriately distributed. ► Kilocalorie (Kcal)/person/day: 2,100	► Kilocalories person /day: 2,100	Adquate quality and quantity of food aid provided.
	 Basic Needs: ► 100% of households whose needs for basic and domestic items are met.	► 100 % of households whose needs for basic and domestic items are met.	Refugees received Core Relief Items (CRIs) kits upon arrival in the camp including distribution of winterization kits.
	 Shelter: ► Average camp area per person 30 sq m ► 100% of households living in adequate dwellings.	► The planned average area per person: 38.4 sq. m. ► The current average area per person: 33 sq. m. ► 100% of households living in adequate dwellings.	Shelter and infrastructure established, improved and maintained.
	=standard met		= standard not met

Camp profile

Basirma Refugee Camp, Erbil, KR - Iraq

Camp opened: 26.08.2013

Update: As of April 2014



Geographic Snapshot and Contextual Background

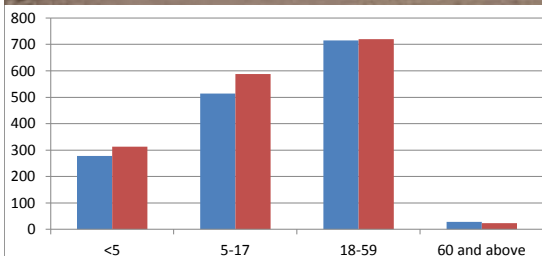
GPS coordinates : 44.3667 36.4833

Region and State : Shaqlawa, Erbil. KR - Iraq

Size of camp area : 150,000 m²

Pattern in Population Change : Hosting refugees who entered KR after the 15.8.2013 influx

Areas of Origin : Majority is from Qamishli and Hasaka in Syria.



Age and Gender Break-down as of 30 March 2014















Refugee Population

approximately
2,923
(Persons Registered)

Planned capacity:
4,580
(Persons)



Distance: Erbil-Basirma Camp : 67 kms.
Trip time from Erbil to Basirma : 1 h 30 min.

Needs Met	Standards for the indicators	Current Situation	Analysis
	 Health: ► Extent Persons of Concern (PoCs) have access to primary health care. 1 health centre for 10,000 persons.	► 1 Primary health center.	There is a permanent PHC in the camp. Primary health care is provided through the permanent site.
	 WASH: ► Liters of water/person /day: 20 ► Persons per latrine: <20 ► Persons per shower: <20	► Liters of water/person /day: 52 ► Persons per latrine: 19 ► Persons per showers: 19	The sanitation is available in the camp.
	 Protection: ► 100 % of PoCs registered on individual basis .	► Population registered on family basis.	Registration Level 1 is completed. Verifications and updates ongoing.
	 Food: ► Extent food aid is appropriately distributed. ► Kilocalorie (Kcal)/person/day: 2,100	► Kilocalories person /day: 2,100	Adquate quality and quantity of food aid provided.
	 Basic Needs: ► 100% of households whose needs for basic and domestic items are met.	► 100 % of households whose needs for basic and domestic items are met.	Refugees received Core Relief Items (CRIs) kits upon arrival in the camp including distribution of winterization kits.
	 Shelter: ► Average camp area per person 30 sq m ► 100% of households living in adequate dwellings.	► The planned average area per person: 34 sq. m. ► The current average area per person: 39.2 sq. m. ► 100% of households living in adequate dwellings.	Shelter and infrastructure established, improved and maintained.
		 = standard met	 = standard not met

Camp profile

Darashakran Refugee Camp, Erbil, KR - Iraq

Camp opened: 29.09.2013

Update: As of April 2014



Geographic Snapshot and Contextual Background

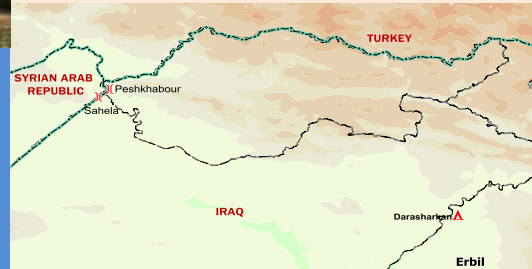
GPS coordinates : 43.888397 36.465401

Region and State : Khabat, Erbil. KR - Iraq

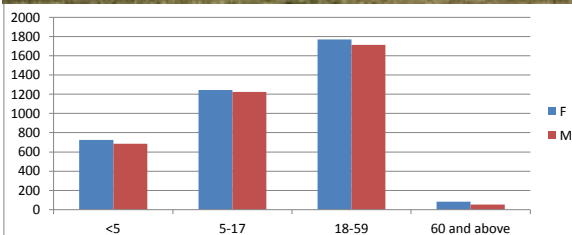
Size of camp area : 1,150,000 m²

Pattern in Population Change : Relocation from transit camps Bekhma, Baharka and Kawrgosk Camps.

Areas of Origin : Majority is from Aleppo (Qamishli in Syria).



Distance: Erbil-Darashakran Camp : 41 kms.
Trip time from Erbil to Darashakran: 45 min.















Age and Gender Break-down of as of 30 March 2014

Refugee Population

approximately
7,500
(Persons Registered)

Planned capacity:
20,000
(Persons)

Needs Met	Standards for the indicators	Current Situation	Analysis
	Health:  <ul style="list-style-type: none"> ► Extent Persons of Concern (PoCs) have access to primary health care. 1 health centre for 10,000 persons. 	► 1 health post	There is a PHC in the camp providing primary health care.
	WASH:  <ul style="list-style-type: none"> ► Liters of water/person/day: 20 ► Persons per latrine: <20 ► Persons per shower: <20 	<ul style="list-style-type: none"> ► Liters of water/person /day: 36 ► Persons per latrine: 5.1 ► Persons per showers: 5.1 	Sanitation and showers facilities are for each household. Average family size is estimated at 6.
	Protection:  <ul style="list-style-type: none"> ► 100 % of PoCs registered on individual basis. 	► Population registered on family basis.	Registration Level 2 is completed and a permanent site of registration is installed.
	Food:  <ul style="list-style-type: none"> ► Extent food aid is appropriately distributed. ► Kilocalorie (Kcal)/person/day: 2,100 	► Kilocalories person /day: 2,100	Adquate quality and quantity of food aid provided.
	Basic Needs:  <ul style="list-style-type: none"> ► 100% of households whose needs for basic and domestic items are met. 	► 100 % of households whose needs for basic and domestic items are met	Refugees received Core Relief Items (CRIs) kits upon arrival in the camp including distribution of winterization kits.
	Shelter:  <ul style="list-style-type: none"> ► Average camp area per person 30 sq m ► 100% of households living in adequate dwellings. 	<ul style="list-style-type: none"> ► The planned average area per person: 62 sq. m. ► The current average area per person: 62 sq. m. ► 100% of households living in adequate dwellings 	Shelter and infrastructure established, improved and maintained.



=standard met



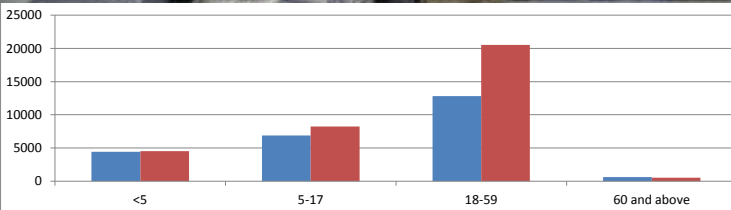
= standard not met

Camp profile

Domiz Refugee Camp, Duhok, KR - Iraq

Camp opened: 01.04.2012

Update: As of April 2014



Age and Gender Break-down as of 30 March 2014

Geographic Snapshot and Contextual Background

GPS coordinates : 42.89142378 36.78232231

Region and State : Duhok, KR - Iraq

Size of camp area : 1,142,500 m2

Pattern in Population Change: Domiz camp is closed for receiving new arrivals with the exception of family reunification cases.









Areas of Origin : Majority is from Kurdish areas in Syria.

Refugee Population
approximately
58,500
(Persons Registered)

Planned capacity:
27,000
(Persons)



Distance: Duhok-Domiz Camp : 10 kms. Duhok-Erbil: 162 kms.
Trip time from Duhok to Domiz 20 min.

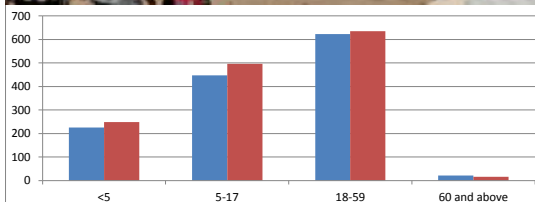
Needs Met	Standards for the indicators	Current Situation	Analysis
	Health: ► Extent Persons of Concern (PoCs) have access to primary health care. 1 health centre for 10,000 persons.	► 1 Comprehensive Primary Health Center.	A primary health care is established with one health posts. A Satellite health post was established. Mental health clinic will be merged with the primary health center.
	WASH: ► Liters of water/person /day: =20 ► Persons per latrine: <20 ► Persons per shower: <20	► Liters of water/person /day: average 44-50 for the entire camp; however, per sector it varies from 23 to 140 liters. ► Persons per toilet: estimated at 30. Varies a lot per sector, private toilets are common in some sectors. ► Persons per showers: estimated at 16 (many private showers in the shelters).	The majority of families have access to piped water, however, there is still some trucking going on. Government and partners are arrived to a final decision about the overall sewage, sanitation scheme, with a decision on the design expected the first week of March. For latrines and showers, although there are temporary/shared service provided for residents, many people have constructed makeshift latrines and showers next to their dwellings.
	Protection: ► 100 % of PoCs registered on individual basis.	► Population registered on family basis.	Registration of non-camp caseload (urban Dohuk) has resumed effective, along with regular registration updates for camp population.
	Food : ► Extent food aid is appropriately distributed. ► Kilocalorie (Kcal)/person/day: 2,100	► Kilocalories person /day: 2,100.	Adquate quality and quantity of food aid provided through food vouchers redeemable in retail shops in Domiz.
	Basic Needs: ► 100% population received the full CRI kits.	► 100 % of households whose needs for basic and domestic items are met.	Refugees received Core Relief Items (CRIs) kits upon the arrival in the camp including distribution of winterization kids.
	Shelter: ► Average camp area per person 30 sq m ► 100% of households living in adequate dwellings	► The planned average area per person: 45 sq. m. ► The current average area per person: 26 sq. m. ► 80% of households living in adequate dwellings.	The area of the camp is not enough to accommodate the existing refugee population. Additional land was allocated, but still to be developed. Relocations from flood prone and irregular areas are ongoing to new developed areas. Some 1800 families are either sharing tents with other families or live in irregular locations and are in need of settlement in proper areas of the camp which are under development.
		 =standard met  = standard not met	

Camp Profile

Gawilan Refugee Camp, Duhok, KR - Iraq

Camp opened: 29.09.2013

Update: As of April 2014

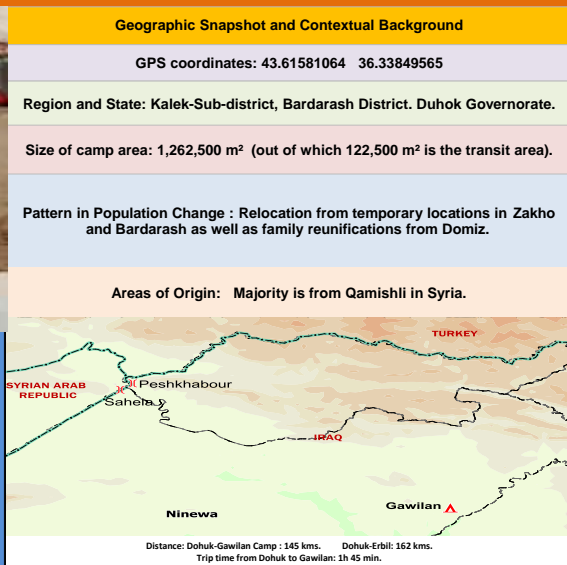








Age and Gender Break-down as of 30 March 2014

Refugee Population

approximately
2,714
(Persons Registered)

Planned capacity:
29,000
(Persons)



Needs Met	Standards for the indicators	Current Situation	Analysis
	Health: ► Extent Persons of Concern (PoCs) have access to primary health care. 1 health centre for 10,000 persons.	1 health post.	There is temporary PHC in the camp for providing primary health care.
	WASH: ► Liters of water/person /day: 20 ► Persons per latrine: <20 ► Persons per shower: <20	► Liters of water/person /day: 86 ► Persons per toilet: 18 ► Persons per showers: 6.7	Water use varied a bit by family. The majority are using between 60-100 liters per day, however, there are those using less and those more. For Showers, it was found that the overwhelming majority (+/- 95%) have constructed makeshift tents adjacent to their dwellings.
	Protection: ► 100 % of PoCs registered on individual basis.	► Population registered on family basis.	Registration Level 2 is completed and a permanent site of registration is installed.
	Food: ► Extent food aid is appropriately distributed. ► Kilocalorie (Kcal)/person/day: 2,100	► Kilocalories person /day: Each family was provided with a food voucher	Food Adequate quality and quantity of food aid provided.
	Basic Needs: ► 100% of households whose needs for basic and domestic items are met.	► 100 % of households whose needs for basic and domestic items are met.	Refugees received Core Relief Items (CRIs) kits upon the arrival in the camp including distribution of winterization kits.
	Shelter: ► Average camp area per person 30 sq m ► 100% of households living in adequate dwellings	► The planned average area per person: 58 sq. m. ► The current average area per person: 45 sq. m. ► 100% of households living in adequate dwellings.	Shelter and infrastructure in transit area is established, improved and maintained. Development for permanent camp area ongoing for planned population of 22,000 persons, it will be done in phases.

=standard met

= standard not met

Camp profile

Kawergosk Refugee Camp, Erbil, KR - Iraq

Camp opened: 15.08.2013

Update: As of April 2014



Geographic Snapshot and Contextual Background

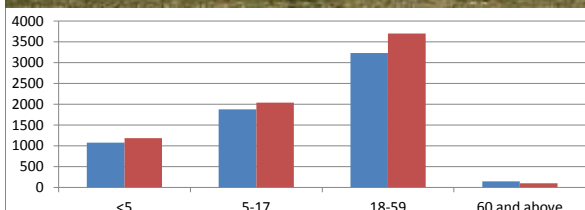
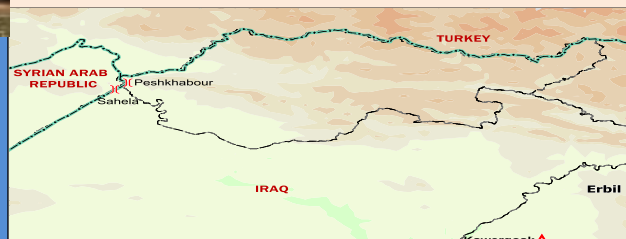
GPS coordinates : 43.8112815 36.3460809

Region and State : Khabat, Erbil, KR - Iraq

Size of camp area : 419.000m²

Pattern in Population Change : Organized large-scale relocation from the border with Syria at Peshkhabour and Sahela (Dohuk governorate) began 15.08.2013. Relocation of population to other camps ongoing.













Areas of Origin : Majority is from Qamishli in Syria.



Age and Gender Break-down as of 30 March 2014

Refugee Population
Approximately
13,339
(Persons Registered)

Distance: Erbil-Kawergosk Camp : 37 kms.
Trip time from Erbil to Kawergosk : 30 min.

Needs Met	Standards for the indicators	Current Situation	Analysis
	 Health: ► Extent Persons of Concern (PoCs) have access to primary health care. 1 health centre for 10,000 persons.	► 1 health Primary Health Care.	There is a permanent PHC in the camp for providing primary health care.
	 WASH: ► Liters of water/person /day: 20 ► Persons per latrine: <20 ► Persons per shower: <20	► Liters of water/person /day: 37 ► Persons per latrine: 29 ► Persons per showers: 30	Pump stations under construction. Operation and maintenance of facilities and sanitation works on the permanent plots are ongoing.
	 Protection: ► 100 % of PoCs registered on individual basis.	► Population registered on family basis.	Registration Level 1 is completed, verifications and updates ongoing. Registration Level 2 has covered 20% of camp population.
	 Food: ► Extent food aid is appropriately distributed. ► Kilocalorie (Kcal)/person/day: 2,100	► Kilocalories person /day: 2,100	Adquate quality and quantity of food aid provided.
	 Basic Needs: ► 100% of households whose needs for basic and domestic items are met.	► 100 % of households whose needs for basic and domestic items are met.	Refugees received Core Relief Items (CRIs) kits upon arrival in the camp including distribution of winterization kits.
	 Shelter: ► Average camp area per person 30 sq m. ► 100% of households living in adequate dwellings.	► The planned average area per person: 42 sq. m. ► The current average area per person: 41 sq. m. ► 100% of households living in adequate dwellings.	Shelter and infrastructure established, improved and maintained.



=standard met



= standard not met

Camp profile

Qushtapa Refugee Camp, Erbil, KR - Iraq

Camp opened: 19.08.2013

Update: As of April 2014



Geographic Snapshot and Contextual Background

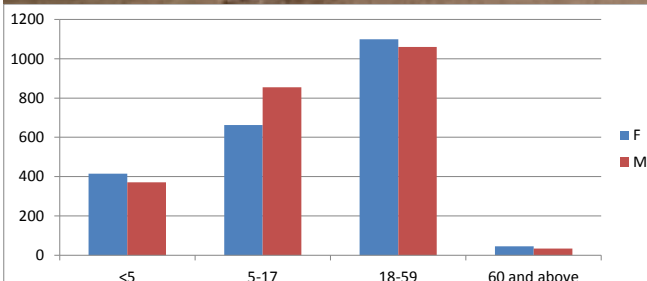
GPS coordinates : 43.98089111 36.019313

Region and State : Qushtapa, Erbil. KR - Iraq

Size of camp area : 426,000 m²

Pattern in Population Change: Hosting refugees who entered KR after the 15.8.2013 influx.

Areas of Origin: Majority is from Qamishli, Diralok and Hassaka in Syria

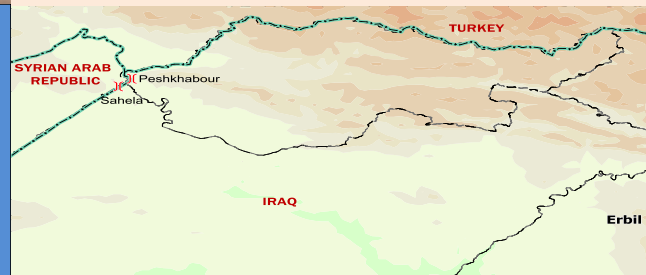


Age and Gender Break-down as of 30 March 2014















Refugee Population

approximately
4,541
(Persons Registered)

Planned capacity:
7,860
(Persons)



Distance: Erbil-QushtapaCamp : 23 kms.
Trip time from Erbil to Qushtapa: 1h.

Needs Met	Standards for the indicators	Current Situation	Analysis
	Health:  <ul style="list-style-type: none"> ► Extent Persons of Concern (PoCs) have access to primary health care. 1 health centre for 10,000 persons. 	<ul style="list-style-type: none"> ► 1 comprehensive primary health care. 	There is a permanent PHC in the camp for providing primary health care.
	WASH:  <ul style="list-style-type: none"> ► Liters of water/person /day: 20 ► Persons per latrine: <20 ► Persons per shower: <20 	<ul style="list-style-type: none"> ► Liters of water/person /day: 50 ► Persons per latrine: 15 ► Persons per showers: 15 	The sanitation is available in the camp. Verifications and updates continue.
	Protection:  <ul style="list-style-type: none"> ► 100 % of PoCs registered on individual basis 	<ul style="list-style-type: none"> ► Population registered on family basis. 	Registration Level 1 is completed. Verifications and updates ongoing. Registration Level 2 has covered 20% of camp population.
	Food:  <ul style="list-style-type: none"> ► Extent food aid is appropriately distributed. ► Kilocalorie (Kcal)/person/day: 2,100 	<ul style="list-style-type: none"> ► Kilocalories person /day: 2,100 	Adquate quality and quantity of food aid provided.
	Basic Needs :  <ul style="list-style-type: none"> ► 100% of households whose needs for basic and domestic items are met 	<ul style="list-style-type: none"> ► 100 % of households whose needs for basic and domestic items are met 	Refugees received Core Relief Items (CRIs) kits upon arrival in the camp including distribution of winterization kits.
	Shelter:  <ul style="list-style-type: none"> ► Average camp area per person 30 sq m ► 100% of households living in adequate dwellings 	<ul style="list-style-type: none"> ► The planned average area per person: 52 sq. m. ► The current average area per person: 88 sq. m. ► 100% of households living in adequate dwellings. 	Shelter and infrastructure established, improved and maintained.
		 =standard met	 = standard not met

These information products and all other information about Syrian Refugees Response Plan (RRP) are found on:

Iraq Web Portal: www.data.unhcr.org

For more information about Refugee Response Plan (RRP), please consult:

**2014 Syria Regional Response Plan – Strategic Overview
(Pages 113-201 for Iraq)**

<http://www.unhcr.org/syriarrp6/>

If you have comments or you wish to publish documents of your agency on the Web Portal, please contact:

Information Management Unit UNHCR Erbil:

irqerbim@unhcr.org