














-  UNHCR Country Office
-  UNHCR Sub Office
-  UNHCR Field Office
-  Refugee camp
-  Refugee transit centre
-  Urban refugee location
-  International boundary
-  County boundary

-  **Dagahaley**
-  **Ifo 2**
-  **Ifo**
-  **Dadaab**
-  **Hagadera**
-  **Kambioos**
-  **Alinjgur**

40km

The boundaries and names shown and the designations used on this map do not imply official endorsement or acceptance by the United Nations.
 Creation date: 27 January 2015 Sources: UNHCR, UNCS, IEBC Feedback: UNHCR Regional Support Hub in Nairobi kenrgis@unhcr.org