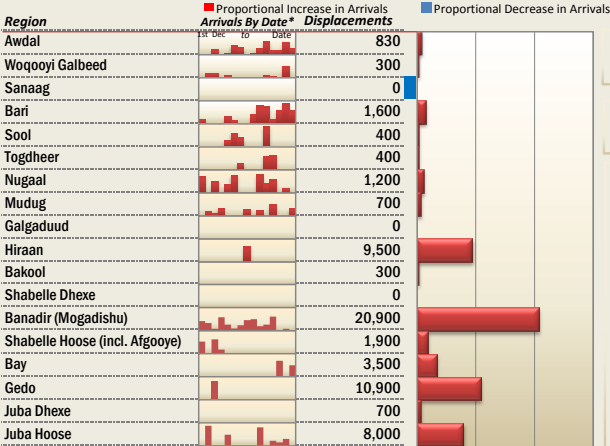


Regions Receiving IDPs



\* Arrivals by Date shows roughly when the IDPs arrived over the report time range.

Total Displacements (nationwide)

**61,000**

Returns (nationwide)

**14,320**  
(To Mogadishu)

**4,670**

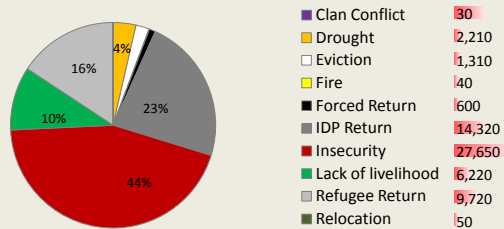
Total Displacements from Mogadishu

**9,200**

Leaving **3,100**

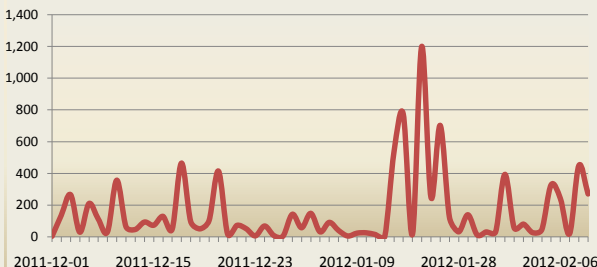
Within **6,200**

Main Reasons for Movement

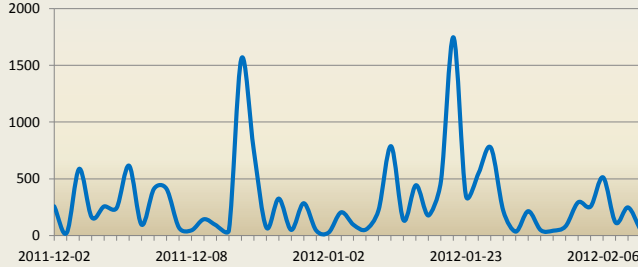


Mogadishu Displacements

From Mogadishu



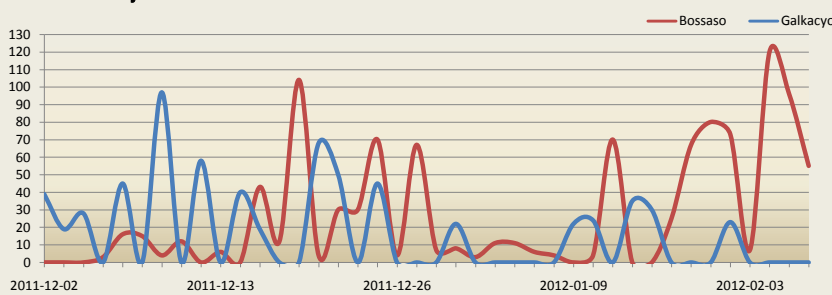
To Mogadishu



Top 10 Districts Receiving IDPs

| District    | Region     | Displacements |
|-------------|------------|---------------|
| Belet Weyne | Hiraan     | 8,880         |
| Afmadow     | Juba Hoose | 6,170         |
| Hodan       | Banadir    | 5,440         |
| Wadajir     | Banadir    | 4,110         |
| Doolow      | Gedo       | 4,060         |
| Baardheere  | Gedo       | 3,030         |
| Hawl Wadaag | Banadir    | 2,530         |
| Ceel Waaq   | Gedo       | 2,170         |
| Dharkenley  | Banadir    | 1,910         |
| Banadir     | Banadir    | 1,620         |

Arrivals in Gaalkacyo and Bossaso



Top 10 Urban Areas Receiving IDPs

| Town/City             | Region     | Displacements |
|-----------------------|------------|---------------|
| Dhobley               | Juba Hoose | 5,700         |
| Mogadishu/Hodan       | Banadir    | 5,440         |
| Mogadishu/Wadajir     | Banadir    | 4,110         |
| Doolow                | Gedo       | 4,060         |
| Baardheere            | Gedo       | 2,670         |
| Mogadishu/Hawl Wadaag | Banadir    | 2,530         |
| Belet Weyne           | Hiraan     | 2,430         |
| Ceel Cali             | Hiraan     | 2,150         |
| Caloola Cad           | Hiraan     | 2,150         |
| Ceel Waaq             | Gedo       | 2,140         |

Where People Came From

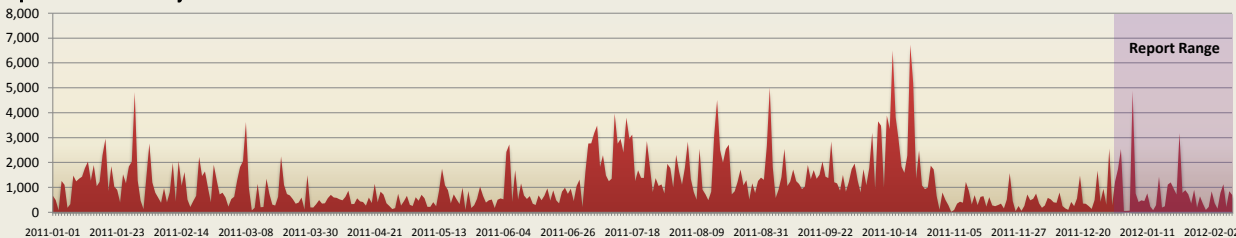
| Town/City         | By Urban Areas Displacements |
|-------------------|------------------------------|
| Belet Weyne       | 5,770                        |
| Ceelasha          | 4,810                        |
| Dadaab            | 3,660                        |
| Jilib             | 3,220                        |
| Dollow (Ethiopia) | 3,060                        |
| Afgooye           | 2,860                        |
| Farlibaax         | 2,150                        |
| Mogadishu/Daynile | 1,840                        |
| Baardheere        | 1,200                        |
| Belet Xaawo       | 1,190                        |

By District (Not incl. Mogadishu)

| District    | Displacements |
|-------------|---------------|
| Afgooye     | 11,310        |
| Belet Weyne | 10,140        |
| Ethiopia    | 4,860         |
| Kenya       | 3,780         |
| Jilib       | 3,220         |
| Afmadow     | 2,210         |
| Badhaadhe   | 1,800         |
| Baardheere  | 1,700         |
| Garissa     | 1,500         |
| Kismaayo    | 1,300         |

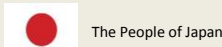
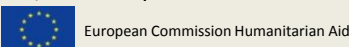
NOTE: These figures are estimates. They are intended to show population movement trends, not cumulative IDP population data. Figures are based upon reports received from local NGOs based in the field.

All Displacement Since January 2011



Source: IASC Somalia Population Movement Tracking system

PMT/PMN Funded by:



For further information contact:

[needham@unhcr.org](mailto:needham@unhcr.org) Needham Andreas (PI Officer/Executive Assistant)