

# PMT Mogadishu Dashboard

Last Updated 09/12/2011 12:15

Total estimate Displacements from Mogadishu

**18,200**

Total Displacements Nationwide

**50,000**

Leaving the City To Areas Within Mogadishu

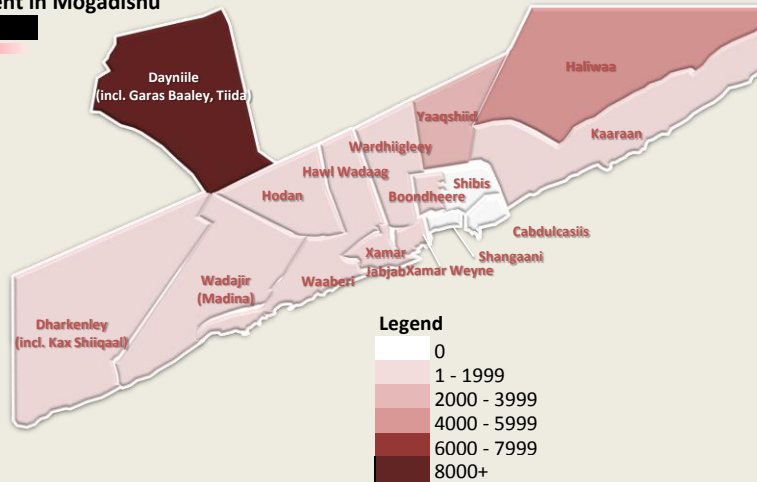
**3,500**

**14,800**

From **1 Oct 2011 to date**

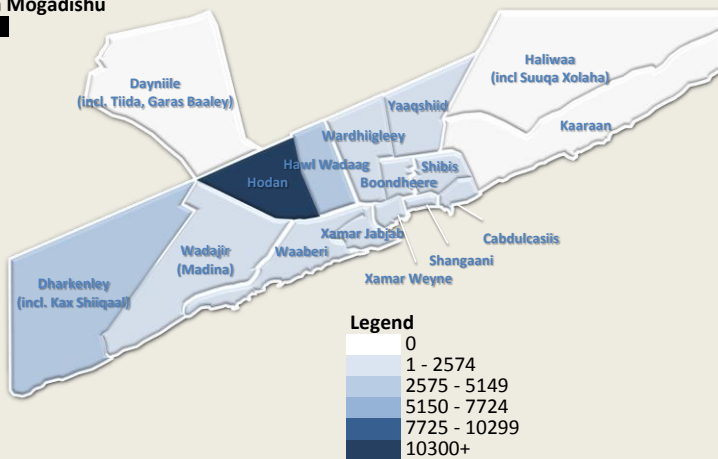
## Sources of Displacement in Mogadishu

District	Displacement
Dayniile	8,380
Haliwaa	5,460
Yaaqshiid	2,770
Wadajir	640
Kaaraan	350
Banadir	180
Hodan	150
Hawl Wadaag	80
Waaberi	70
Wardhiigley	70
Dharkenley	30
Boondheere	30
Xamar Jabjab	10
Xamar Weyne	0
Cabdulcasiiis	0
Shangaani	0
Shibis	0

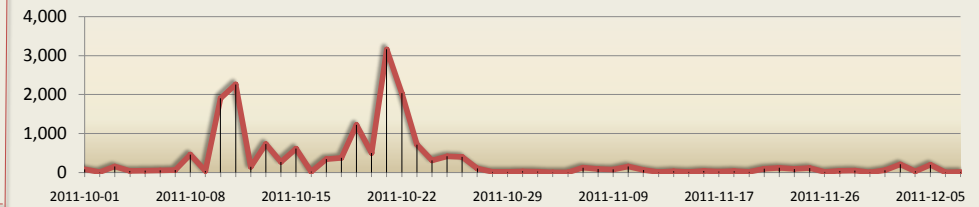


## Areas Receiving IDPs within Mogadishu

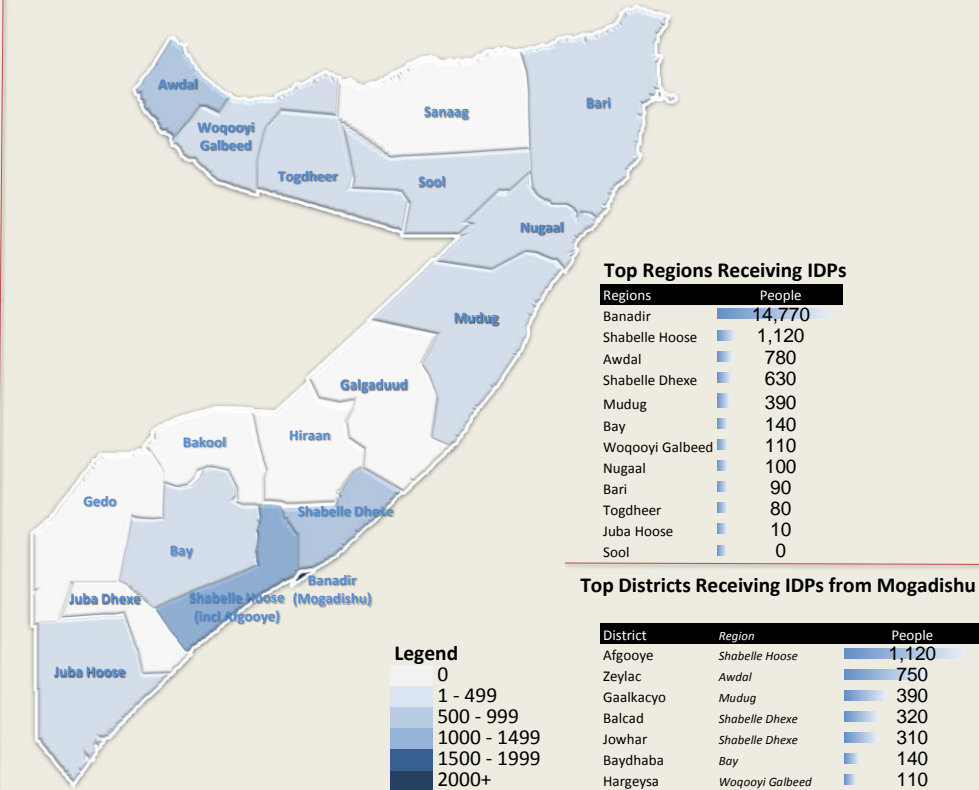
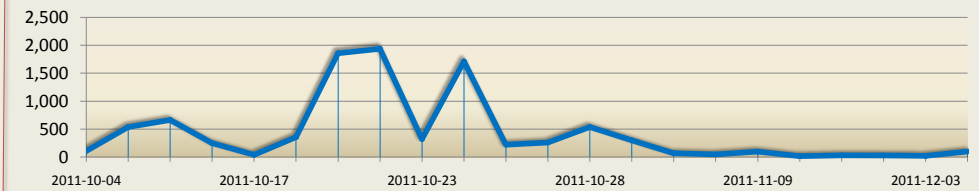
District	People
Hodan	10,360
Hawl Wadaag	3,200
Dharkenley	2,990
Boondheere	2,240
Waaberi	1,390
Shibis	1,270
Wardhiigley	600
Banadir	490
Wadajir	420
Xamar Weyne	380
Cabdulcasiiis	340
Yaaqshiid	320
Shangaani	240
Xamar Jabjab	170
Dayniile	0
Haliwaa	0
Kaaraan	0



## Graph of Displacement from Mogadishu



## Graph of Displacements to Mogadishu



## Top Regions Receiving IDPs

Regions	People
Banadir	14,770
Shabelle Hoose	1,120
Awdal	780
Shabelle Dhexe	630
Mudug	390
Bay	140
Woqooyi Galbeed	110
Nugaal	100
Bari	90
Togdheer	80
Juba Hoose	10
Sool	0

## Top Districts Receiving IDPs from Mogadishu

District	Region	People
Afgooye	Shabelle Hoose	1,120
Zeylac	Awdal	750
Gaalkacyo	Mudug	390
Balcad	Shabelle Dhexe	320
Jowhar	Shabelle Dhexe	310
Baydhaba	Bay	140
Hargeysa	Woqooyi Galbeed	110
Garowe	Nugaal	100



For more information, contact:  
 Needham Andreas - (PI Officer/Executive Assistant)-needham@unhcr.org  
 Matthew Smawfield - Operations Data Manager - smawfiel@unhcr.org

Data on displacement is obtained from the IASC Somalia Population Movement Tracking system

PMT/PMN is funded by



European Commission Humanitarian Aid



The People of Japan