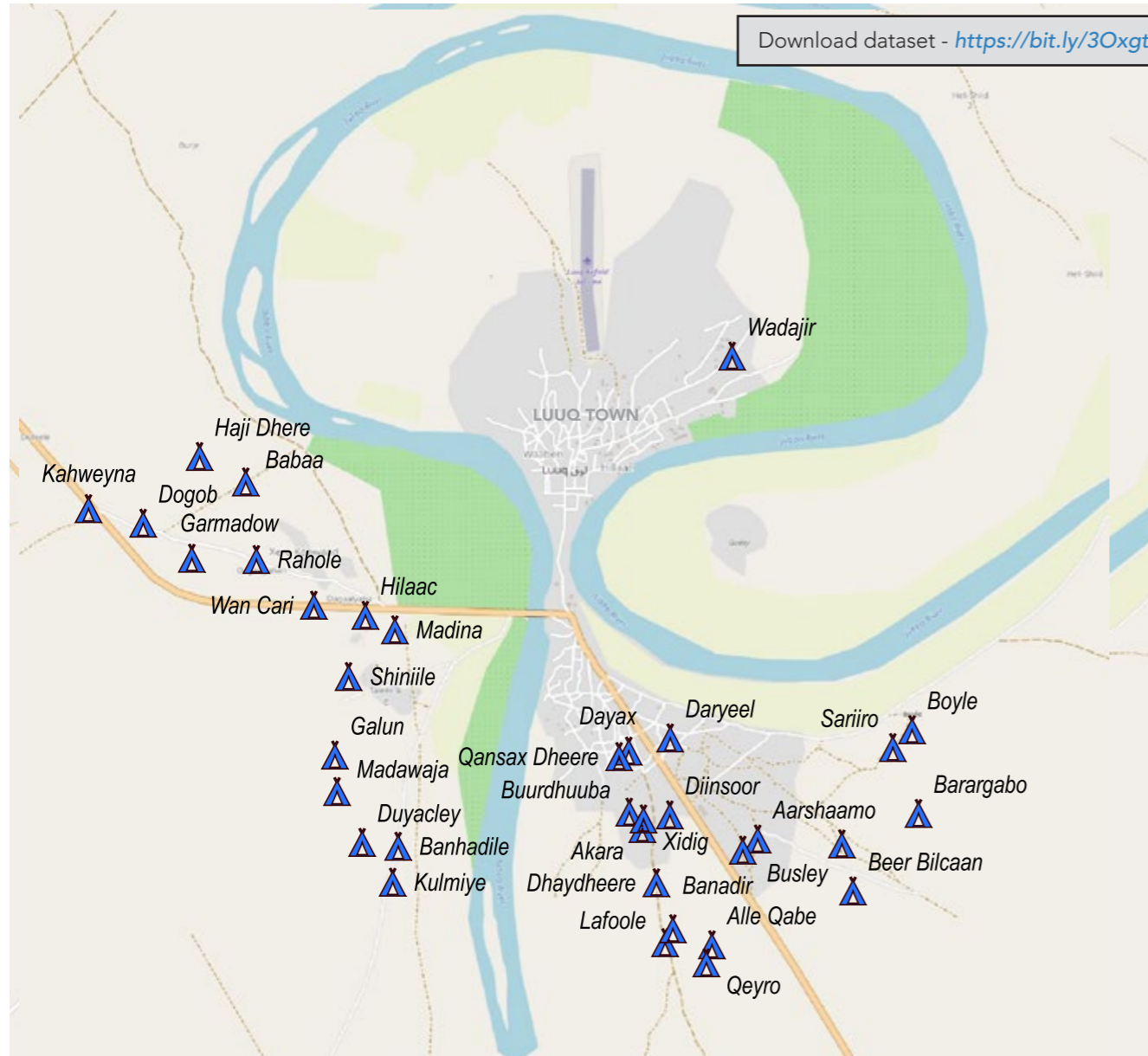


Download dataset - <https://bit.ly/3OxgtMa>



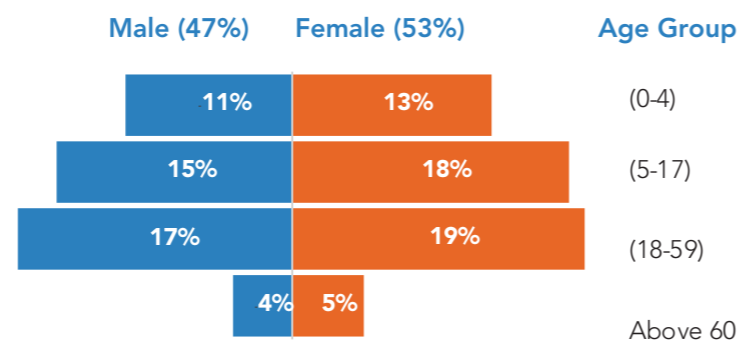
Map of verified IDP sites in Luuq - May 2023

### Assessment overview

An IDP site verification exercise was conducted in Luuq in May 2023. The operation was led by IOM. 35 IDP sites were identified hosting 9,441 households or 55,768 individuals. Compared to the last site verification conducted in September 2022, there was an decrease of 35 IDP sites and 2,397 households/14,332 individuals.

### Demographic data of IDPs living in Luuq

**35** Verified IDP Sites  
hosting **9,441** Households  
hosting **55,768** Individuals



### Eviction Risk Mapping

IDP sites were assessed based on their risk of eviction. Several factors were put into consideration such as IDP site tenure, type of agreements in place and whether an eviction notice has been issued recently.

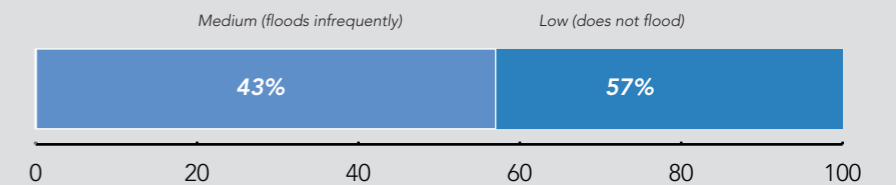
**3%** of IDP sites have been classified as having extreme and high risk of eviction

- 83%** of sites are landowner authorized type of ownership
- 83%** of sites have an agreement in place
- 100%** of those that have agreements have oral agreements
- 100%** of those that have agreements have no agreed end dates
- 3%** of sites have been issued with eviction notice within the last 3 months

### Flood Risk Mapping

IDP sites were assessed based on their risk of flooding.

**None** IDP sites have been classified as extreme (always floods) and high (floods frequently)



For more information please contact the CCCM Cluster Coordination Team

**James Macharia**  
<macharia@unhcr.org>

**Ali Hamdi Saleh**  
<aalismaeel@iom.int>