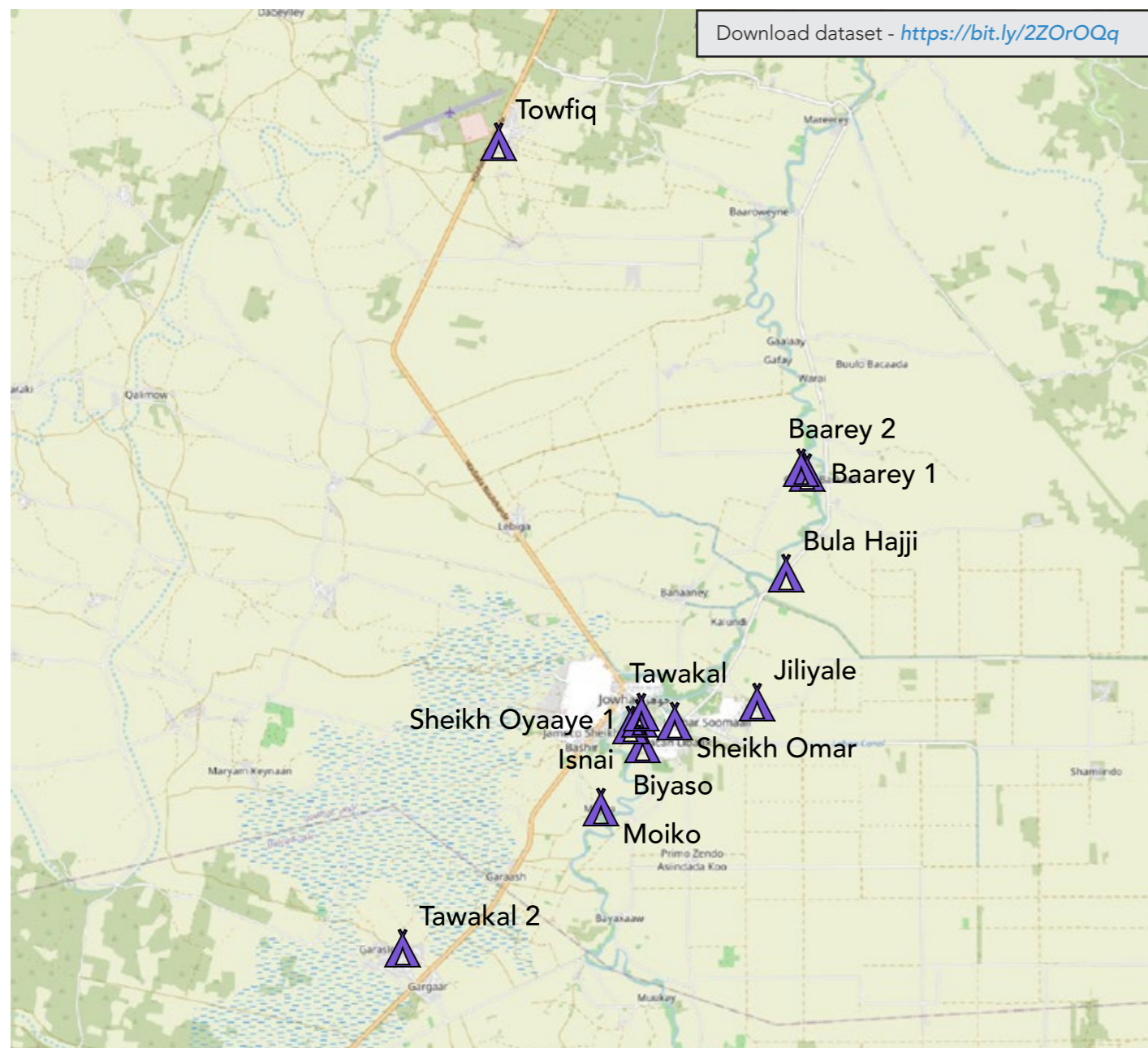


Download dataset - <https://bit.ly/2ZOrOQq>

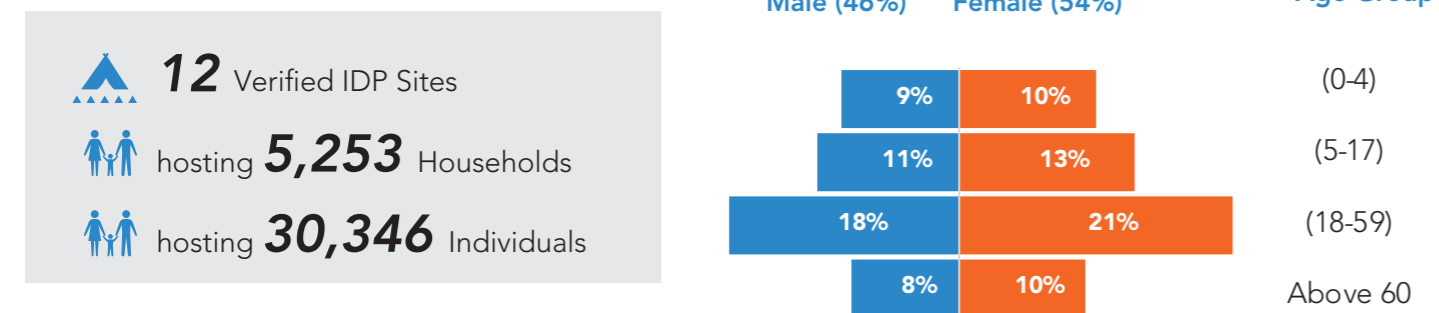


Map of verified IDP sites in Jowhar - October 2021

Assessment overview

An IDP site verification exercise was conducted in Jowhar in October 2021. The operation was led by the CCCM Partner CESDO, Juba Foundation and SOYDA. 12 IDP sites were identified hosting 5,253 households or 30,346 individuals. Compared to the Detailed Site Assessment (DSA) had been carried out in December 2020, there was a decrease of 71 IDP sites. The sites initially identified using the DSA tool in December 2020 were updated with the help of the respective site leaders during the verification process, which lead to some of the smaller sites consolidated to form larger IDP sites.

Demographic data of IDPs living in Jowhar



People living with disability

Using the Washington Group Disability Questions, statistics of people living with disabilities were derived

1,753 (5.8%)
people living with disability

- 213 (43% Female)** have difficulty with seeing (even wearing glasses)
- 214 (41% Female)** have difficulty with hearing (even using a hearing aid)
- 250 (54% Female)** have difficulty with communicating and/or understanding
- 417 (51% Female)** have difficulty with walking and/or climbing stairs
- 353 (44% Female)** have difficulty with dressing and/or washing
- 306 (44% Female)** have difficulty with remembering/concentrating

Eviction Risk Mapping

IDP sites were assessed based on their risk of eviction. Several factors were put into consideration such as IDP site tenure, type of agreements in place and whether an eviction notice has been issued recently.

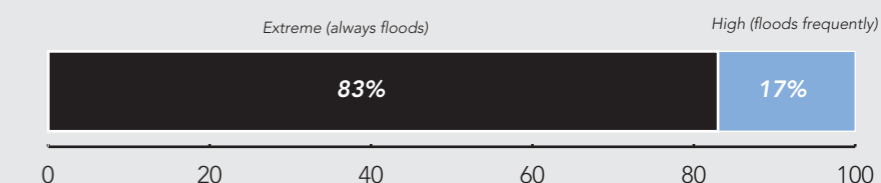
8% of IDP sites have been classified as having extreme (0%) and high (8%) risk of eviction

- 50%** of sites have communal ownership/permanent ownership
- 92%** of sites have no agreement in place
- 100%** of those that have agreements have oral agreements
- 100%** of those that have no agreements have agreed end dates
- None** of sites have been issued with eviction notice within the last 3 months

Flood Risk Mapping

IDP sites were assessed based on their risk of flooding.

12 IDP sites (100%) have been classified as extreme (always floods) and high (floods frequently)



For more information please contact the CCCM Cluster Coordination Team

Benjamin Conner
<bconner@iom.int>

James Macharia
<macharia@unhcr.org>