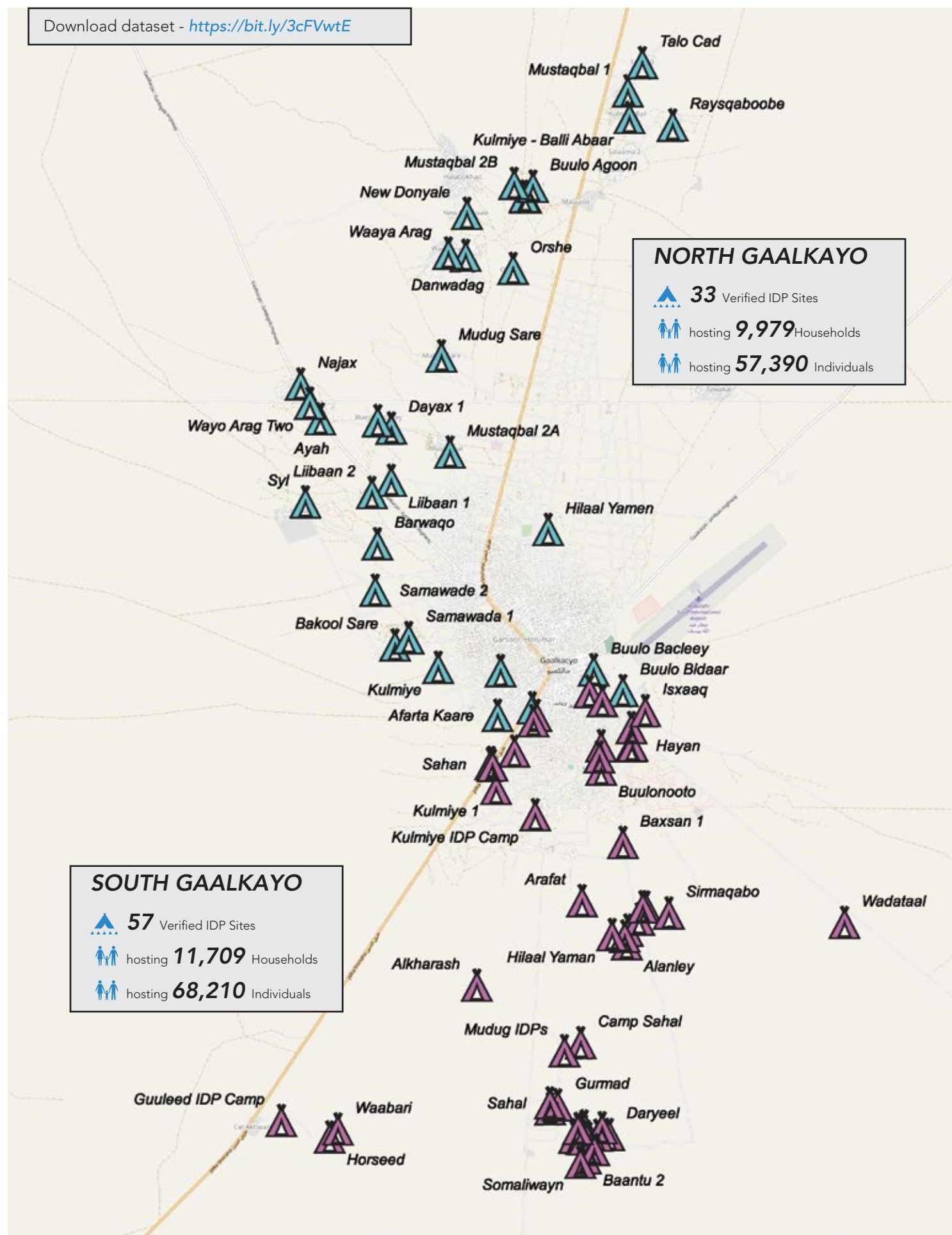


Download dataset - <https://bit.ly/3cFVwtE>

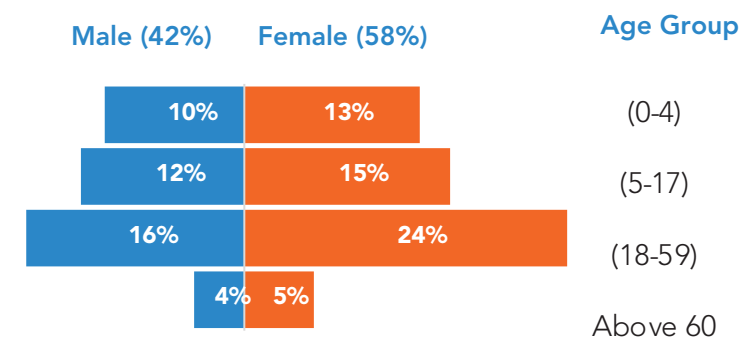
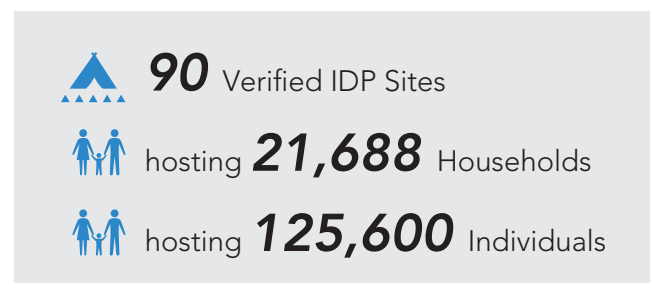


Map of verified IDP sites in Gaalkayo - March 2021

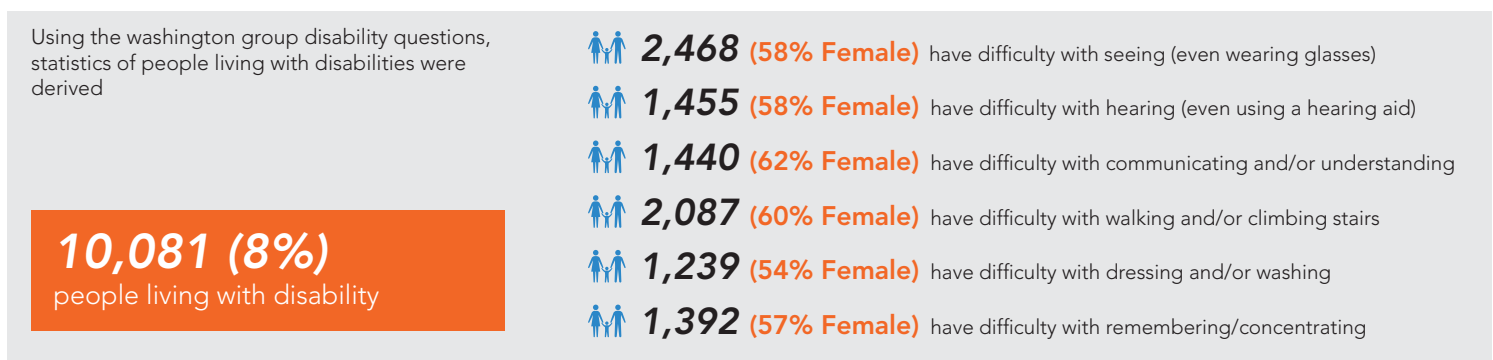
### Assessment overview

A joint IDP site verification exercise was conducted in North and South Gaalkayo in March 2021. The operation was led by DRC, GCRI, GECPD, IRC, KAF, MercyCorps, NoFYL, NRC, PMWDO, SCI, SOSDA, SVDG, WISE and UNHCR. 90 IDP sites were identified hosting 21,688 households or 125,600 individuals. Compared to the last site verification conducted in December 2019, there was an increase of 12 IDP sites and 2,250 Households or 7,330 individuals.

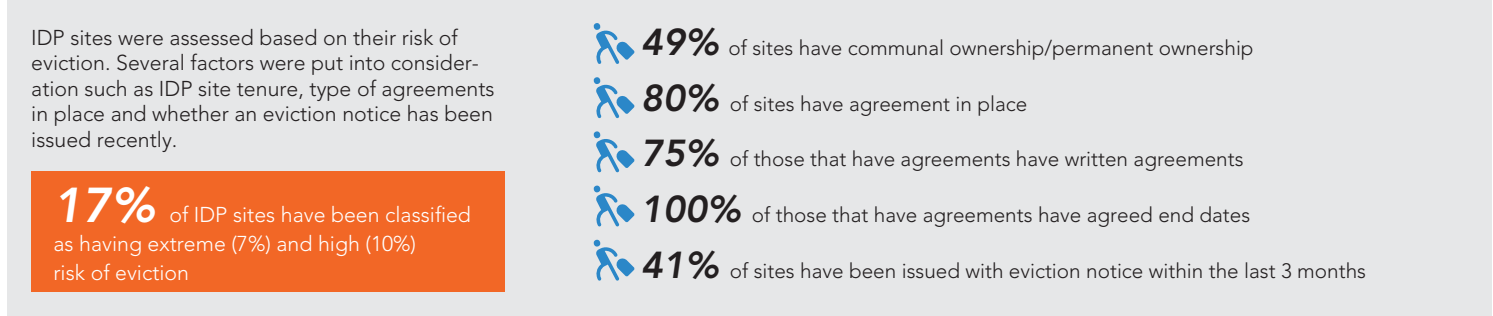
### Demographic data of IDPs living in Bossaso



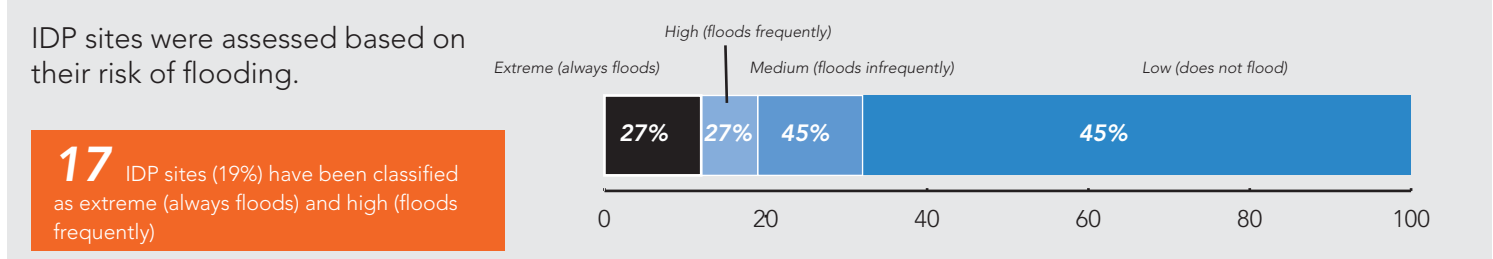
### People living with disability



### Eviction Risk Mapping



### Flood Risk Mapping



For more information please contact the CCCM Cluster Coordination Team

**Benjamin Conner**  
<bconner@iom.int>  
**Hassan Abdi Yarow**  
<yarowh@unhcr.org>