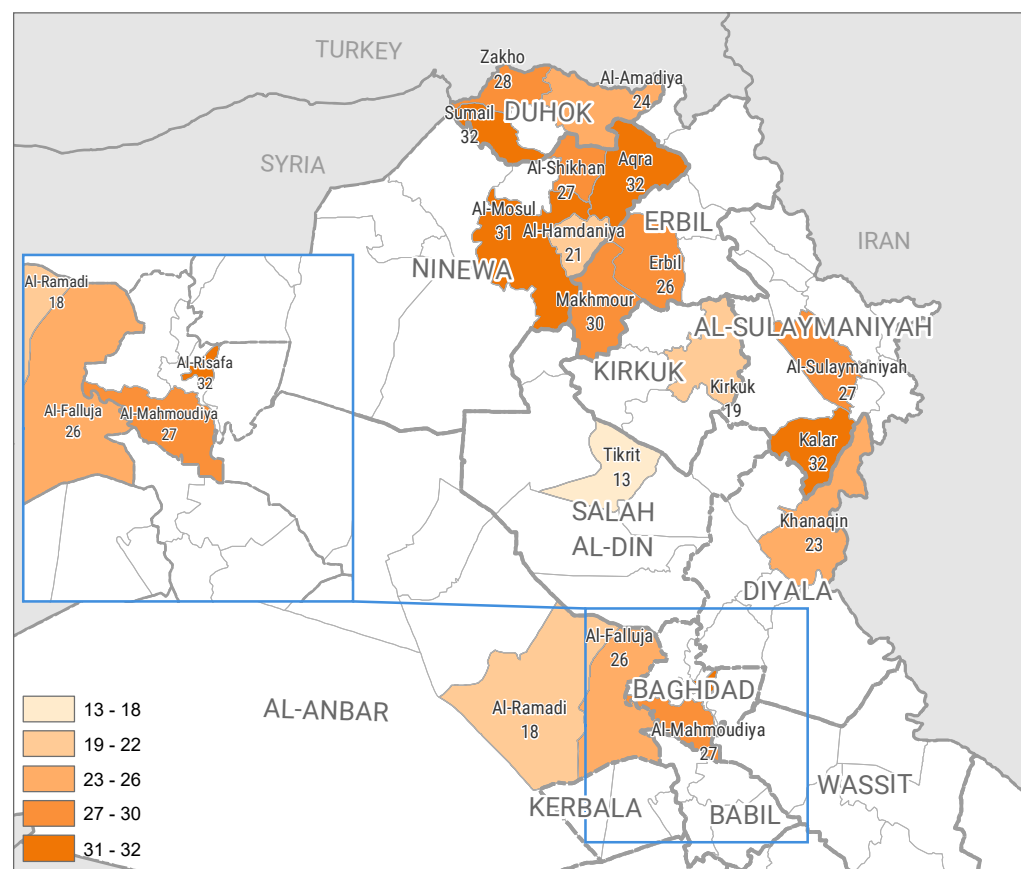


The aim of this vulnerability index is to understand the capacity of camps to deal with the impact of a COVID-19 outbreak, understanding the camp as a single system composed of sub-units. The components of the index are: exposure to risk, system vulnerabilities (population and infrastructure), capacity to cope with the event and its consequences, and finally, preparedness measures. For this purpose, databases collected between August 2019 and October 2020 have been analysed, as well as interviews with camp managers (see sources next to indicators), a total of 27 indicators were selected from those databases to compose the index.

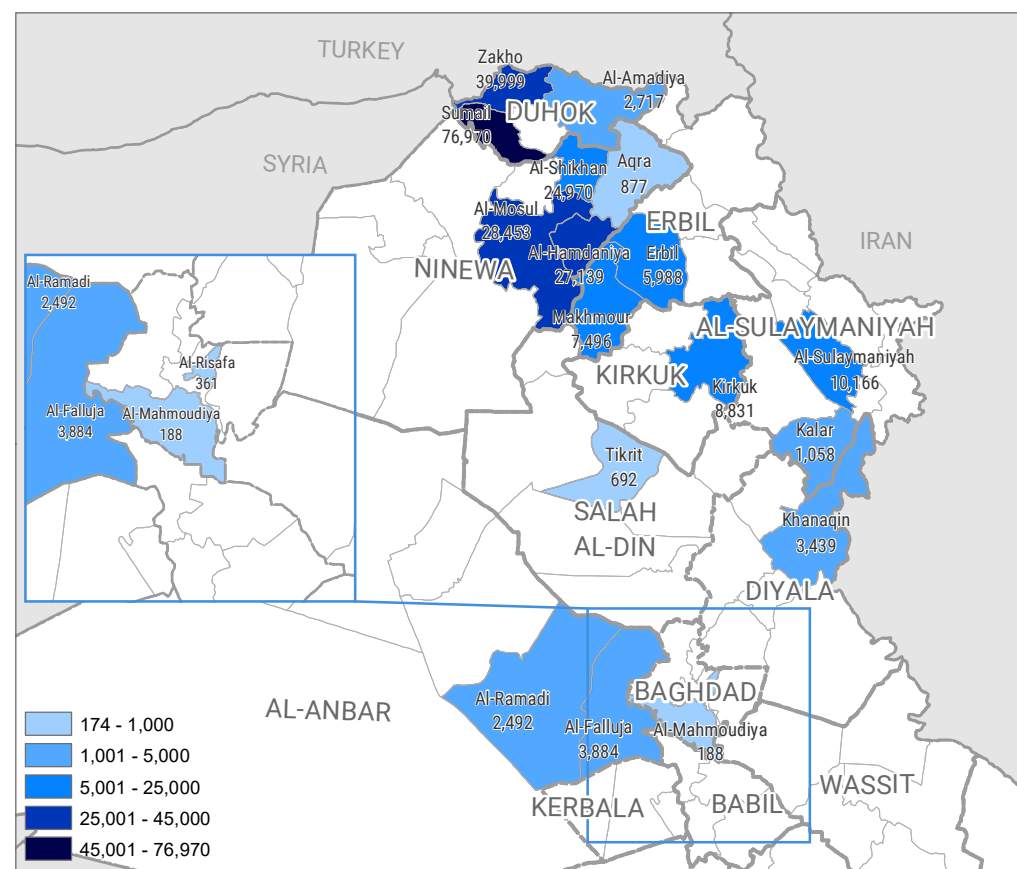
For purpose of comparing the situation on the different camps, the capacity and vulnerability is calculated for each camp in the country using the arithmetic average of all the indicators (all indicators have the same weight). Those camps with a higher value are considered to be those that need to be strengthened in order to be prepared for an outbreak of COVID-19. Each indicator, according to its relevance and relation to the humanitarian standards, has been evaluated on a scale of 0 to 100 (see list of indicators and their individual assessment), with 100 being considered the most negative value with respect to the camp's capacity to deal with COVID-19.



### Overall Index Score (District Average\*)

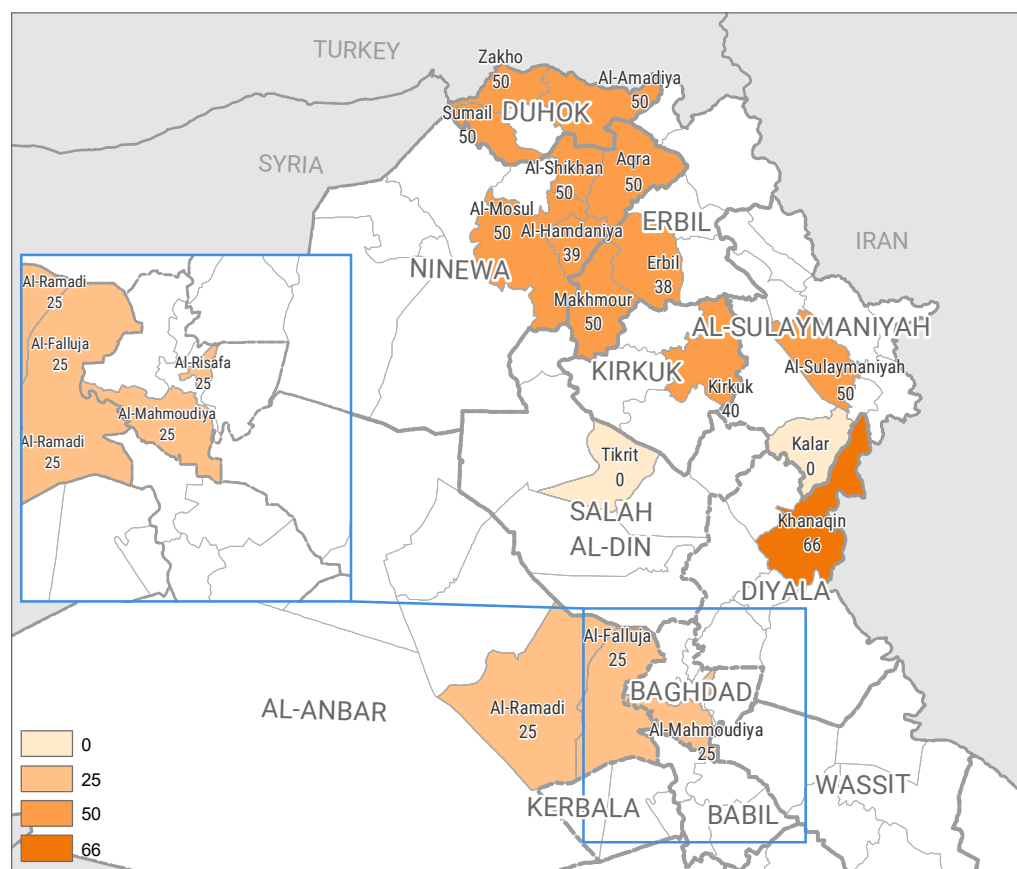


### Camp Population (District Sum)



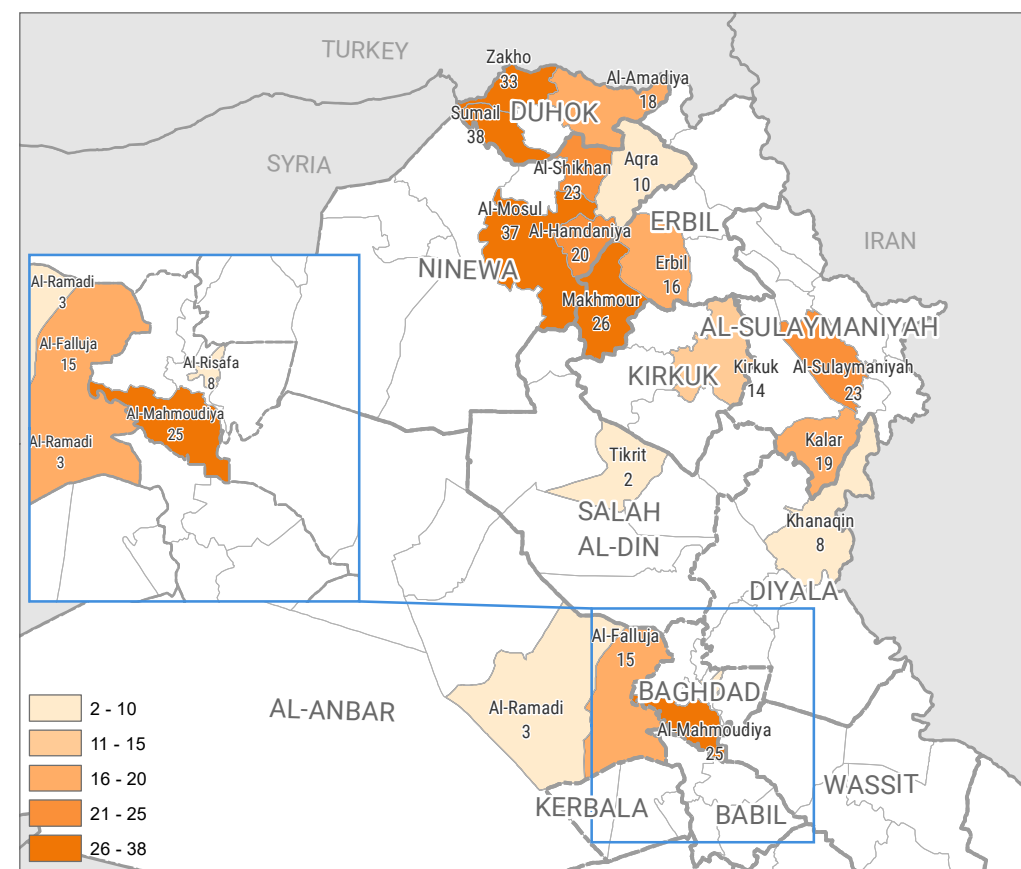
### Risk Index Score (District Average\*)

The Risk Index Score identifies risk of exposure of the camp population to COVID-19, through two critical indicators: If movement restrictions following the instruction of the Ministry of Health and Directorates of Health have been followed, and if humanitarian actors have adapted activities to avoid large gatherings, e.g. block-to-block distributions and social media mass communications. Most camps report compliance with these measures. Higher index number denotes higher exposure risk.



### Vulnerability Index Score (District Average\*)

Again understanding the camp as a single unit, vulnerability factors were identified through: demographics (incl. proportion of elderly population, persons with disabilities, persons with chronic illnesses), Health and WASH service access and infrastructure, and population density. Camps with, for example, higher population density, proportion of elderly population, and communal WASH facilities are scored as higher vulnerability. Camps in Dohuk and Ninewa are identified as having a higher comparative vulnerability. Higher index number denotes higher camp vulnerability level.

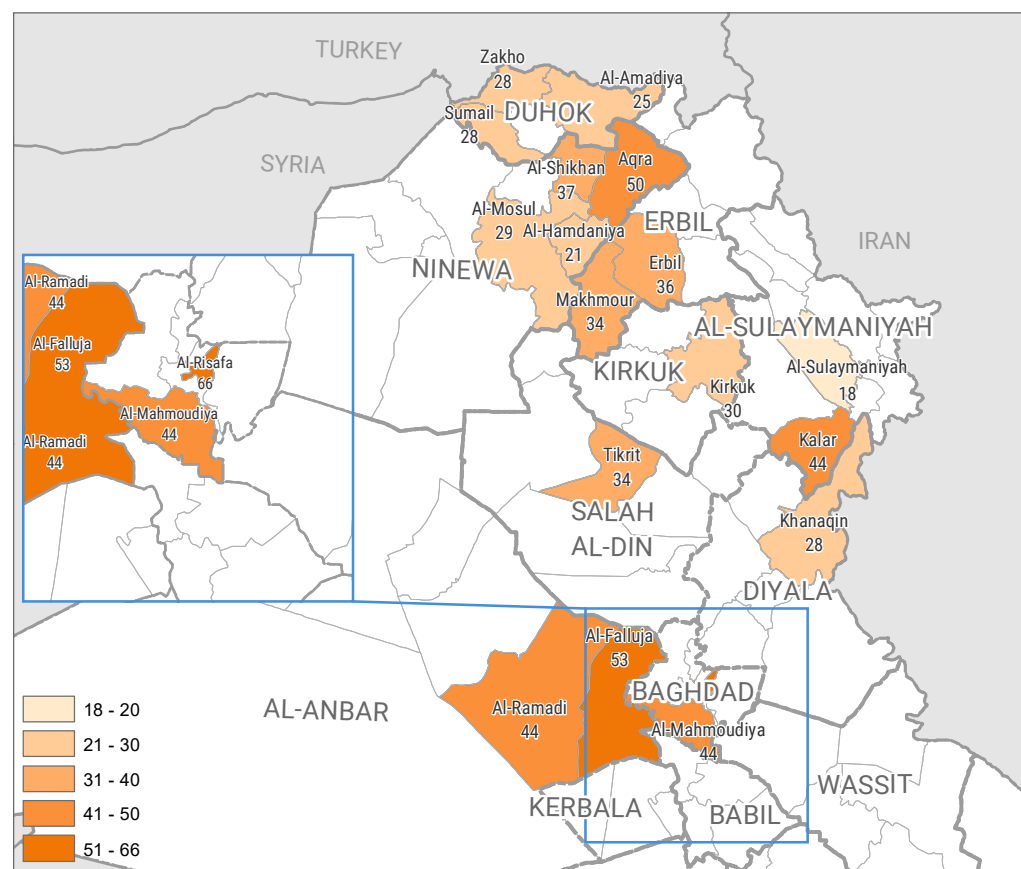


*The boundaries and names shown and the designations used on this map do not imply official endorsement or acceptance by the United Nations.*

\* The "district average" is based on a population-weighted average of the camp scores within the given district.

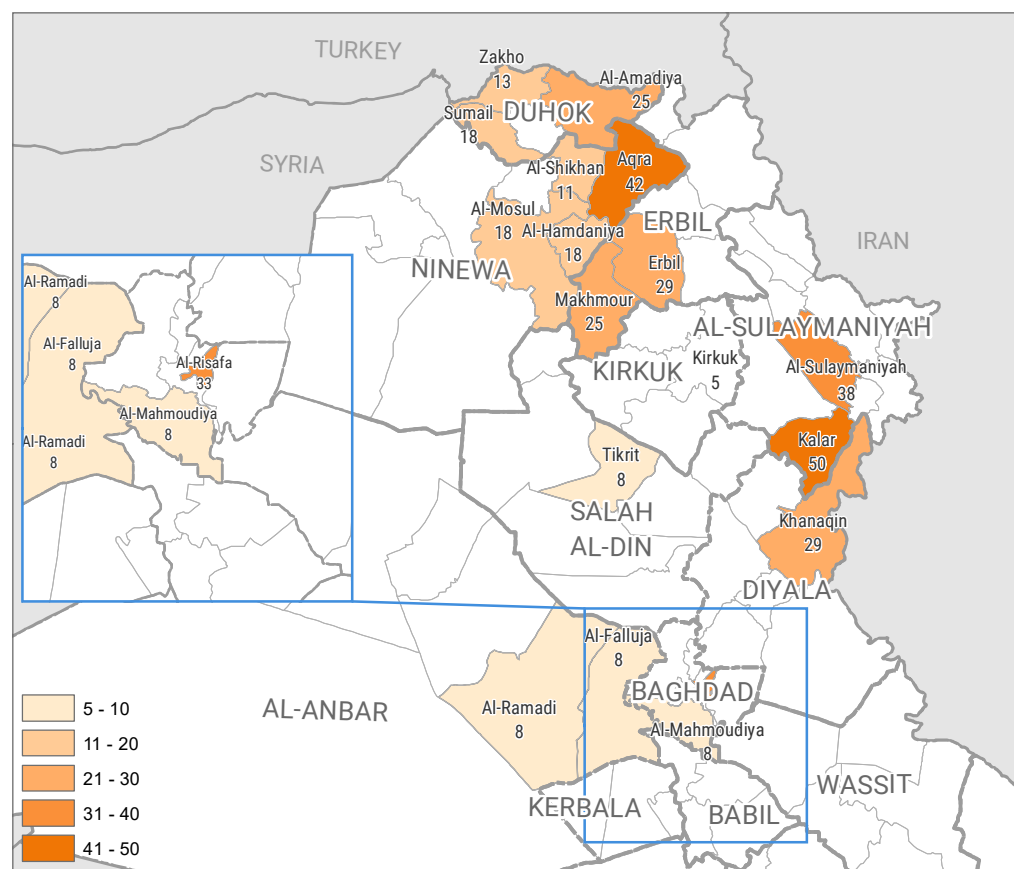
### Coping Capacity Index Score (District Average\*)

This index considers key aspects of Health and WASH services as a coping capacity of in case of COVID-19 outbreak, as well as looking at camp coping capacity for secondary consequences of the situation including of movement restrictions, relating to food security and livelihoods. Higher index number denotes lower coping capacity rating.



### Preparedness Index Score (District Average\*)

Since the end of February, the humanitarian community in Iraq has put in place preparedness and prevention measures in IDP camps. This index, sourced from camp manager and WASH, Health, and CCCM partner reporting, captures the main actions taken including: mass communication campaigns, hygiene item and PPE distributions, and capacity of CCCM teams to respond. Higher index number denotes lower preparedness rating.



Snr.	Governorate	District	Sub-District	Camp Name	SSID	Camp Population	Risk Index Score	Vulnerability Index Score	Coping Capacity Index Score	Preparedness Index Score	Overall Index Score*
1	Anbar	Falluja		AAF		3,884	25	15	53	8	26
2	Anbar	Ramadi		HTC		2,492	25	3	44	8	18
3	Baghdad	Al-Mada'in	Al-Wihda	Al-Nabi Younis	IQ0707-0001	Closed	-	-	-	-	-
4	Baghdad	Al-Kadhmiyah	Al-Taji	Al-Ahel	IQ0701-0002	Closed	-	-	-	-	-
5	Baghdad	Al-Risafa	Baghdad Al-Jedeede	Zayona	IQ0707-0043	361	25	8	66	33	32
6	Baghdad	Al-Mahmoudiya	Al-Latifya	Latifiya 1	IQ0706-0004	131	25	28	44	8	28
7	Baghdad	Al-Mahmoudiya	Al-Latifya	Latifiya 2	IQ0706-0003	57	25	18	44	8	24
8	Duhok	Zakho	Al-Sindi	Berseve 1	IQ0804-0001	6,075	50	7	38	8	20
9	Duhok	Zakho	Al-Sindi	Berseve 2	IQ0804-0002	7,455	50	26	22	21	25
10	Duhok	Zakho	Al-Sindi	Chamishku	IQ0804-0003	22,893	50	43	25	8	31
11	Duhok	Zakho	Al-Sindi	Darkar	IQ0804-0290	3,576	50	28	41	29	34
12	Duhok	Al-Amadiya	Sarsink	Dawadia	IQ0801-0001	2,717	50	18	25	25	24
13	Ninewa	Aqra	Gerdaseen	Mamlian	IQ1501-0002	877	50	10	50	42	32
14	Duhok	Sumail	Sindi	Kabarto 2	IQ0803-0003	12,424	50	29	31	8	27
15	Duhok	Sumail	Sindi	Khanke	IQ0803-0005	14,221	50	45	25	29	36
16	Duhok	Sumail	Al-Selvani	Bajet Kandala	IQ0803-0001	9,067	50	25	25	8	23
17	Duhok	Sumail	Al-Selvani	Rwanga Community	IQ0803-0004	12,974	50	37	31	29	35
18	Duhok	Sumail	Sindi	Shariya	IQ0803-0006	15,582	50	42	31	8	32
19	Duhok	Sumail	Sindi	Kabarto 1	IQ0803-0002	12,702	50	41	25	25	34
20	Diyala	Khanaqin	Markaz Khanaqin	Al-Wand 1	IQ1004-0003	2,162	75	7	25	25	22
21	Diyala	Khanaqin	Markaz Khanaqin	Al-Wand 2	IQ1004-0004	661	50	2	16	25	15
22	Diyala	Khanaqin	Qaratu	Qoratu	IQ1004-0011	616	50	17	50	50	37
23	Diyala	Baquba	Bahraz	Muskar Saad Camp	IQ1002-0007	Closed	-	-	-	-	-
24	Erbil	Erbil	Markaz Erbil Centre	Baharka	IQ1102-0001	4,530	50	16	34	33	28
25	Erbil	Erbil	Markaz Erbil Centre	Harshm	IQ1102-0002	1,458	0	14	41	17	21
26	Erbil	Makhmour	Dibaga	Debaga 1	IQ1107-0007	7,496	50	26	34	25	30
27	Kerbela	Al-Hinidya	Markaz Al-Hindiya	Al-Kawthar Camp	IQ1203-0001	Closed	-	-	-	-	-
28	Kirkuk	Kirkuk	Laylan	Yahyawa	IQ1302-0002	1,832	0	20	50	8	25
29	Kirkuk	Kirkuk	Laylan	Laylan IDP	IQ1302-0001	6,999	50	12	25	4	17
30	Ninewa	Al-Shikhan	Markaz Sheikhan	Essian	IQ1506-0001	13,793	50	25	41	13	29
31	Ninewa	Al-Shikhan	Markaz Sheikhan	Mamrashan	IQ1506-0003	7,702	50	21	34	8	24
32	Ninewa	Al-Shikhan	Markaz Sheikhan	Sheikhan	IQ1506-0002	3,475	50	20	31	13	24
33	Ninewa	Al-Hamdaniya	Markaz Al-Hamdaniya	Hasansham U2	IQ1503-0024	4,174	50	10	25	25	21
34	Ninewa	Al-Hamdaniya	Markaz Al-Hamdaniya	Hasansham U3	IQ1503-0030	5,619	50	10	16	42	22
35	Ninewa	Al-Hamdaniya	Markaz Al-Hamdaniya	Khazer M1	IQ1503-0010	5,767	50	12	34	25	24
36	Ninewa	Al-Hamdaniya	Al-Namroud	As Salamyiah 2	IQ1503-0027-002	11,579	25	33	16	0	20
37	Ninewa	Al-Mosul	Al-Qayara	Qayyarah-Jad'ah 1	IQ1505-0010-001	4,455	50	27	38	25	31
38	Ninewa	Al-Mosul	Al-Qayara	Qayyarah-Jad'ah 5	IQ1505-0010-004	15,540	50	46	25	25	35
39	Ninewa	Al-Mosul	Hamam al Aleel	Hamam Al Alil 2	IQ1505-0015	8,458	50	25	31	0	23
40	Salah Al-Din	Tikrit	Um Al-Qura	Al Karamah	IQ1808-0014-002	692	0	2	34	8	13
41	Al-Sulaymaniyah	Kalar	Markaz Kalar	Tazade	IQ0505-0002	1,058	0	19	44	50	32
42	Al-Sulaymaniyah	Al-Sulaymaniya	Qaradagh	Arbat IDP	IQ0510-0001	1,351	50	10	34	38	26
43	Al-Sulaymaniyah	Al-Sulaymaniya	Qaradagh	Ashti IDP	IQ0510-0002	8,815	50	25	16	38	27

\*The index values shown on this page represent the actual calculated scores for the individual camps. This is different to the index scores shown in the maps, which are a "district average" based on a population-weighted average of the all camp scores within the given district.