

















Storm Damage

-  Damaged Shelters
-  Repaired Shelters
-  Blocked Access Points
-  Blocked Roads
-  Downed Electrical Lines
-  Flooded Areas
-  Muddy Areas
-  Flooded Camp Facilities

Camp Facilities

-  Camp Facilities
-  District Boundaries
-  Kitchens
-  WASH Centres
-  Damaged WASH Centres
-  Mosques

Winter storm Jana has affected much of Jordan from 19-21 February. The storm has affected Al Za'atari Refugee Camp and has resulted in flooding in many areas of the camp. There are many instances of damaged shelters, as well as flooded or blocked roads which makes water delivery and other activities difficult. Data collection is being conducted by camp agencies including UNHCR, UNICEF, ACTED, IRD, NRC, and Oxfam. REACH is providing mapping support. Data reflected in this map is as of the day cited, with updated information collected daily.

Data Source: REACH, UNHCR, ACTED, NRC, IRD, Oxfam

Satellite Acquisition Date:
11/11/2014 by Digitalglobe
Provided by: UNOSAT

Projection: WGS 1984 UTM Zone 37N

File: REACH_JOR_Map_Zaatari_Jana
StormAffectedAreasSaturday_21Feb2015A1

Contact: reach.mena@impact-initiatives.org

Note: Data, designations and boundaries
contained on this map are not warranted to be
error-free and do not imply acceptance by the
REACH partners, associates or donors
mentioned on this map.

