

# SYRIA REFUGEE RESPONSE

WASH Sector Activities Mapping: Number of Completed/In Progress WASH Interventions up to 29 March 2013.

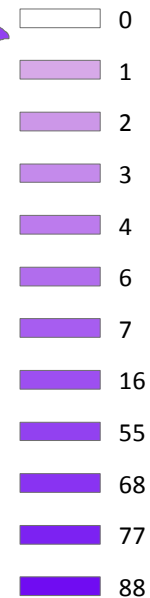
Reported Number of Completed/In Progress WASH Activities by District, and the Registered Refugees Number

## Hygiene

- Hygiene and Baby Kit Distribution
- Hygiene Promotion on HH Level
- Construction of Handwashing Facilities
- Showers

No. of Activities

Hygien

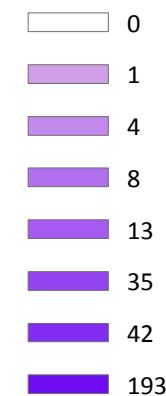


## Sanitation

- Rehabilitation and Construction of HH and communal latrines
- Desludging
- Connection to the sewage system

No. of Activities

Sanitation

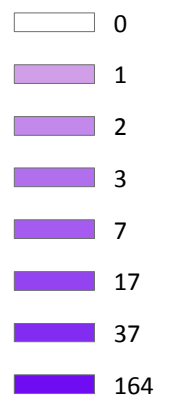


## Water

- Water Trucking
- Filter Distribution
- Water Tank Distribution
- Water Pumps

No. of Activities

Water



## WASH in Schools

- Rehabilitation of WASH Facilities
- Distribution of Water Filters
- Distribution/Rehabilitation of Water Tanks
- Hygiene Promotion

No. of Activities

WASH in Schools

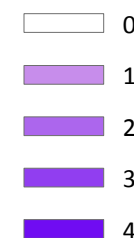


## WASH Assessment

2012/2013  
Based on the Assessment Team Analysis

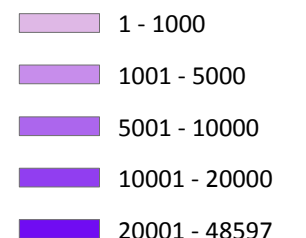
No. of Activities

WASH Assessment



## Number of Registered Refugees by District

No. of Registered Refugees



0 50 100 200 KM

The boundaries, names, and designations used on this map do not imply official endorsement of the United Nations or UNHCR. All data used were the best available at the time of map production. Boundaries by the National Physical Master Plan for the Lebanese Territory (NPMP/LT) 2005.

The WASH activities data for 2012/2013 by UNHCR.  
The registered refugee data as of 11 April 2013 by UNHCR.

This information is based on WASH Partners reporting to the WASH Activities Matrix  
WASH Sector Working Group - UNHCR Pankaj Kumar Singh, singhpa@unhcr.org; David Adams, dadams@unicef.org.  
Data collection focal point for the sector/UNICEF Fredrick Juma Hanga, fhanga@unicef.org.  
UNHCR Registered refugees figures Salam Shahin shahin@unhcr.org  
Mapping by UNHCR. For more information and updates, contact: Rodolphe GHossoub, ghossoub@unhcr.org

